

The Beixin culture: archaeobotanical evidence for a population dispersal of Neolithic hunter-gatherer-cultivators in northern China

Article

Published Version

Creative Commons: Attribution 4.0 (CC-BY)

Open Access

Jin, G., Chen, S., Li, H., Fan, X., Yang, A. and Mithen, S.
ORCID: <https://orcid.org/0000-0002-3391-7443> (2020) The Beixin culture: archaeobotanical evidence for a population dispersal of Neolithic hunter-gatherer-cultivators in northern China. *Antiquity*, 94 (378). pp. 1426-1443. ISSN 1745-1744 doi: <https://doi.org/10.15184/aqy.2020.63> Available at <https://centaur.reading.ac.uk/95626/>

It is advisable to refer to the publisher's version if you intend to cite from the work. See [Guidance on citing](#).

Identification Number/DOI: <https://doi.org/10.15184/aqy.2020.63>
<<https://doi.org/10.15184/aqy.2020.63>>

Publisher: Cambridge University Press

All outputs in CentAUR are protected by Intellectual Property Rights law, including copyright law. Copyright and IPR is retained by the creators or other copyright holders. Terms and conditions for use of this material are defined in the [End User Agreement](#).

www.reading.ac.uk/centaur

CentAUR

Central Archive at the University of Reading

Reading's research outputs online



Research Article

The Beixin Culture: archaeobotanical evidence for a population dispersal of Neolithic hunter-gatherer-cultivators in northern China

Guiyun Jin^{1,*}, Songtao Chen², Hui Li³, Xianjun Fan^{2,4}, Aiguo Yang³
& Steven Mithen^{5,*}

¹ Institute of Cultural Heritage, Shandong University, P.R. China

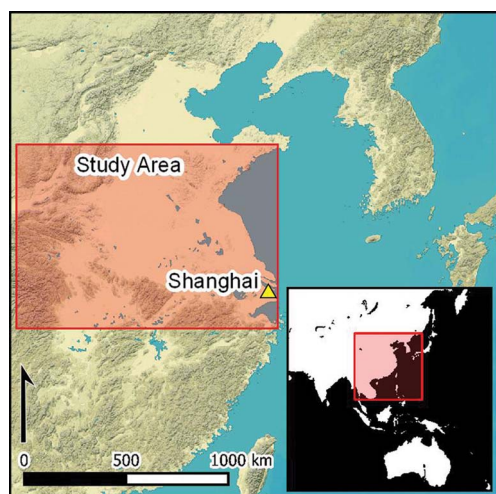
² School of History and Culture, Shandong University, P.R. China

³ Tengzhou Han Dynasty Carved Stone Museum, P.R. China

⁴ Hunan Provincial Institute of Cultural Relics and Archaeology, P.R. China

⁵ Department of Archaeology, University of Reading, UK

* Authors for correspondence: ✉ gyjin@sdu.edu.cn & s.j.mithen@reading.ac.uk



According to the ‘farming/dispersal’ hypothesis, the Early and Mid-Holocene spread of Neolithic material culture in East Asia would have arisen from dispersals of established farming populations. The authors test this hypothesis by considering the Beixin Culture that appeared in the south-west Haidai region of northern China *c.* 5000 BC, before spreading north and east to the coast over the subsequent millennium. While this culture had architecture, elaborate pottery and other forms of Neolithic material culture, analysis of archaeobotanical evidence from Guanqiaocun (4340–3970 BC) suggests an economic base of hunting, gathering and cultivating, rather than a reliance on farming.

Keywords: China, Neolithic, Beixin Culture, subsistence, population dispersal

Introduction

The origins and development of Neolithic economies and cultures in China are complex and diverse—understandably so in such a geographically vast and varied landmass. The quantities of complex data arising from new excavations and from re-analyses of existing materials can be overwhelming, especially to a Western audience unfamiliar with the many cultural entities of

Received: 18 November 2019; Revised: 10 March 2020; Accepted: 23 March 2020

© The Author(s), 2020. Published by Cambridge University Press on behalf of Antiquity Publications Ltd. This is an Open Access article, distributed under the terms of the Creative Commons Attribution licence (<http://creativecommons.org/licenses/by/4.0/>), which permits unrestricted re-use, distribution, and reproduction in any medium, provided the original work is properly cited.

the Chinese Neolithic. It is therefore important that we approach new evidence through generic models for the relationships between socio-economic and cultural change, while recognising that the Chinese Neolithic also needs to be studied on its own terms—as is the case for any particular region of the world.

The most prominent generic model for the spread of the Neolithic is the ‘farming/dispersal’ hypothesis (Bellwood & Renfrew 2002; Bellwood 2005). This proposes that during the Early and/or Mid-Holocene, continental-wide movements of human populations were both made possible and motivated by a reliance on domesticated plants and animals. Such population movements are represented by the spread of Neolithic material culture and led to the distribution of the major language families throughout the world. The dispersing populations either interbred with or replaced indigenous hunter-gatherers in the colonised territories. In Europe, for instance, the dispersal of farming communities from Anatolia involved the widespread replacement of Mesolithic hunter-gatherers across the continent and, ultimately, in Britain (Skogland *et al.* 2012). Similarly, Stevens and Fuller (2017) argued that major population movements in East Asia were a consequence of established rice and millet agriculture that arose after 4000 BC.

The progress in ancient DNA (aDNA) analysis has provided support to the farming/dispersal hypothesis by confirming that the changing geographic distributions of Neolithic material culture are predominately a consequence of the dispersal of human populations, rather than the spread of ideas and technology alone. Indeed, aDNA has demonstrated that prehistoric population dispersals were more frequent and extensive than archaeologists had previously anticipated (Reich 2018). More contentious, however, is whether those populations were necessarily reliant on an established farming economy. As evident from the use of pottery by hunter-gatherers in East Asia (Habu 2010; Shoda *et al.* 2020), or monumental architecture by hunter-gatherer-cultivators in South-west Asia, such as at Göbekli Tepe in Turkey (Dietrich *et al.* 2012) and WF16 in southern Jordan (Mithen *et al.* 2018), the presence of ‘Neolithic’ material culture does not necessarily reflect a farming economy. As such, its spread across continental regions need not imply the movement of farming populations, which is a fundamental tenet of the farming/dispersal hypothesis. In this article, we consider the economic base behind the appearance and spread of Neolithic Beixin Culture in the Haidai region of northern China, thereby testing the applicability of the farming/dispersal hypothesis to this region of East Asia. The Beixin Culture provides an especially important case study due to its contribution to the formation of early Chinese civilisation.

The Haidai region and the Beixin Culture

The Haidai region is located in northern China between the Lower Yellow River Valley to the north and the Lower Huai River Valley to the south, core areas of early millet and rice agriculture respectively (Bellwood 2005) (Figure 1). The two valleys are separated by the Tai-Yi Mountains, which are surrounded by gentle hills to the east and south and an extensive alluvial floodplain to the north and west that is drained by numerous tributaries of the Yellow and the Huai Rivers.

The Haidai region hosted a sequence of Neolithic cultures, identified primarily by changes in ceramic technology and design: the Houli, Beixin, Dawenkou and Longshan Cultures. The

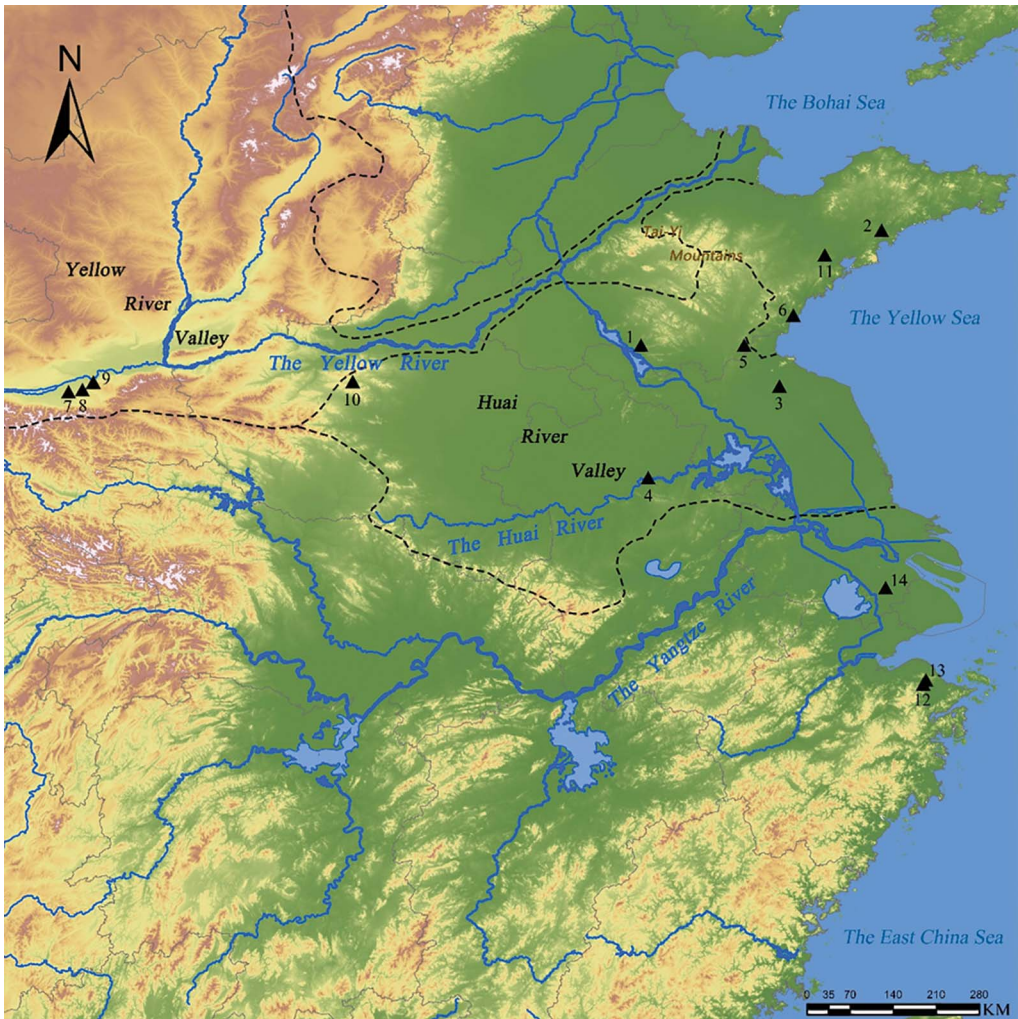


Figure 1. The Haidai region of northern China, showing sites referred to in the text: 1) Guanqiaocunnan; 2) Beiqian; 3) Dayishan; 4) Shuangdun; 5) Dongpan; 6) Nantunling; 7) Yubuazhai; 8) Banpo; 9) Jiangzhai; 10) Yuanqiao; 11) Zhaojiazhuang; 12) Hemudu; 13) Tianluoshan; 14) Caoxieshan (map by Z. Rao).

latter represents one of the earliest manifestations of Chinese state society, featuring a fully developed agricultural economy (Luan & Wagner 2009; Song 2011). To establish the chronology of culture change in the Haidai region, Long *et al.* (2017) undertook a Bayesian analysis of the 275 radiocarbon dates then available (Table 1). Their results, however, should be viewed with caution, due to the insufficient contextual information for many of the samples and a reliance on wood charcoal, rather than seeds (Rao *et al.* 2018). The most notable chronological gap in Long *et al.*'s (2017) sequence is that between the Houli and Beixin Cultures. Houli settlements are found to the north of the Tai-Yi Mountains and are characterised by plain, round-based ceramic vessels (Figures 1–2). Houli subsistence was based predominantly on hunting and gathering, with some use of rice and millet suggesting low-level food production, although direct evidence for cultivation has yet to be confirmed (Jin 2012).

Table 1. Modelled onset and end dates of Neolithic cultures in the Haidai region from Long *et al.* (2017).

Culture	Modelled onset (% confidence)	Modelled end (% confidence)
Houli	8000–7500 BC (95%)	5300–4800 BC (95%)
	7800–7600 BC (68%)	5200–5000 BC (68%)
Beixin	5300–4500 BC (95%)	4100–3600 BC (95%)
	5100–4700 BC (68%)	4000–3800 BC (68%)
Dawenkou	4500–3900 BC (95%)	2100–1800 BC (95%)
	4400–4000 BC (68%)	2100–1900 BC (68%)
Longshan	2900–2500 BC (95%)	2100–1700 BC (95%)
	2800–2600 BC (68%)	2000–1800 BC (68%)

The earliest Beixin Culture sites date to *c.* 5000 BC and are found to the south of the Tai-Yi Mountains. The majority of the approximately 100 known sites, however, are located on the floodplains to the north and north-east of the mountains and are later than the Beixin settlements from the south of the Tai-Yi Mountains (Liu & Chen 2012: 184). Beixin ground stone tools are characterised by a more diverse repertoire of forms and greater standardisation of production than those associated with the Houli Culture, and include digging implements, sickles, adzes and grinding stones. Similarly, Beixin ceramics are more diverse in shape and are decorated (Figure 2). The defining ceramic vessel type of the Beixin Culture is the *ding*, a tripod with three small legs, which continues into the succeeding Dawenkou and Longshan Cultures (Luan & Wagner 2009; Liu & Chen 2012: 184).

During the fifth millennium BC, Beixin settlements spread throughout the Haidai region, reaching the eastern coastal region by the fourth millennium, as represented by the site of Beiqian (3770–2860 BC). The domestic structures of the Beixin Culture are distinct from those of the earlier Houli Culture in that they are circular and semi-subterranean, rather than rectangular and constructed on the ground surface. They are also smaller, have single rather than multiple hearths, and a single room and entrance, rather than partitioning (Luan 2009).

The Beixin Culture employed a range of mortuary practices with no obvious signs of social stratification (Wang 2009; Liu & Chen 2012). Cemeteries were separate from habitation areas, with most burials being single individuals placed in a supine, extended position. The few known multiple burials comprise an adult and an infant, or adults of the same sex. Some burials were placed in stone-lined cists, while some children were buried within urns. The majority of burials lack grave goods. When present, they comprise small numbers of utilitarian objects made of stone, bone and ceramic. Of the 62 graves excavated at the Dayishan cemetery, for example, 16 contained grave goods, 43 contained one to five objects, and three contained six or seven objects. On this basis, Wang (2009) and Liu and Chen (2012) concluded that the Beixin Culture was egalitarian.

The Beixin Culture probably originated in the Huai River Valley, as suggested by similarities in its material culture with that from Shuangdun, the type-site of the Shuangdun Culture, where both rice and millet were being cultivated from 5000–4800 BC (Luan 2009; Han 2012; Luo *et al.* 2019). Luan (2009) proposed that the Beixin Culture was a millet- and rice-based farming economy. His only evidence, however, was the presence of millet grain



Figure 2. Houli (a–f) and Beixin (g–i) Culture pottery: a) basin, pen; b & g–h) bowl, bo; c & j) jar, guan; d & f) cauldron, fu; k) three-legged cauldron, sanzhu fu; i & l) tripod, ding (all photographs courtesy of F. Luan).

impressions in ceramics, from which it is not currently possible to differentiate between wild and domesticated strains of millet (and rice). The only direct archaeobotanical data for the Beixin Culture comes from the Dongpan and Nantunling settlements, but evaluation of this

evidence is limited by the small sample sizes (Chen 2007; Jin *et al.* 2016). The Beixin Culture expanded north and east to the coast. Here, both animal and plant remains, along with isotope data from human skeletal remains from the Beiqian site, suggest the exploitation of a combination of terrestrial and marine resources (Wang & Jin 2013; Song & Wang 2016). Jiao (2016) interprets this evidence as representing low-level food production, involving limited cereal cultivation and broad-spectrum gathering. Such a mixed economy could, however, attest a specific coastal adaptation that is unrepresentative of the Beixin Culture settlements to the south and north of the Tai-Yi Mountains. What was that economy? Was it reliant on domesticated plants and animals as the farming/dispersal hypothesis would suggest? Or was it consistent with the mixed hunting, gathering and cultivation economy found at later Beixin settlements in coastal regions? The archaeobotanical and dating results reported in this article provide the first evidence to address these questions.

Guanqiaocunnan

The Beixin settlement of Guanqiaocunnan was discovered in 2014–2015 during the construction of the Central Primary School of Guanqiao Town (Figure 1). This building work required the excavation of a Western Han-period (206 BC–AD 8) cemetery containing 30 vertical pit burials. Several of these burials had cut through a number of ash pits of Neolithic date. A further series of ash pits was discovered nearby within an area of burnt clay fragments, the latter interpreted as the remnants of Neolithic house floors (Figure 3). In total, 17 ash pits, labelled H1–17, were surveyed and partially excavated by a team from Shandong University.

The morphology of the ash pits, along with the ceramics and stone tools that they contained, are indicative of the Middle Beixin Culture (4600–4300 BC) (Department of Archaeology and Museology, Shandong University & Tengzhou Han Dynasty Carved Stone Museum 2019). Ten of the ash pits also yielded faunal remains. Over 600 fragments were recovered from pit H9, for example, representing domesticated pig, and wild animals, including birds, deer, fish, freshwater mussels, turtle and other carnivores.

Thirty-nine sediment samples were collected for flotation and phytolith extraction (for methods, see the online supplementary material (OSM)). All but one of these samples have yielded charred seeds, fruits and charcoal, the exception being a sample from the lowest layer in pit H9. Among the 4530 plant remains, including 4488 seeds and fruits and 32 fragments of nutshell, we have identified 26 different species. The full dataset is provided in Table S1 in the OSM, which categorises the plant remains as cultigens, weedy plants, water plants and fleshy fruits and nuts—a selection of which are illustrated in Figure 4. Phytolith analysis is ongoing.

Dating

Three samples of broomcorn millet (*Panicum miliaceum*) and two of foxtail millet (*Setaria italica*) were selected for direct radiocarbon dating at the Peking University AMS radiocarbon facility, each requiring a combination of 10–11 grains to provide sufficient carbon after pre-treatment. Four samples of rice (*Oryza sativa*) were also submitted (Table S2). The dates provide a largely consistent range of c. 4300–4000 BC, and attest to the contemporaneity of the sampled ash pits (Figure 5).

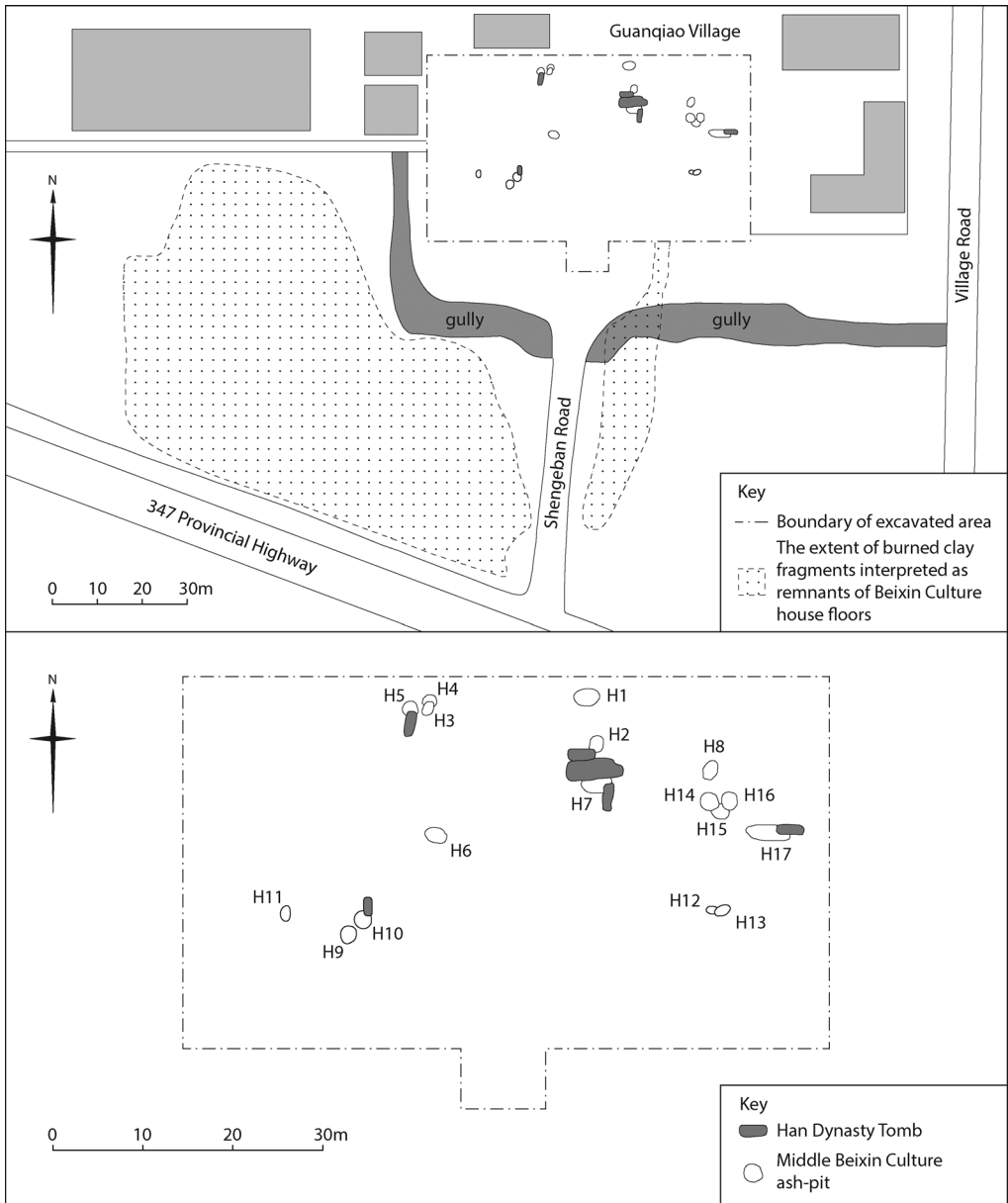


Figure 3. Plan of the excavations at Guanqiaocun (drawing by H. Wu & E. Jamieson).

The archaeobotanical assemblage

Cereals are the most important component of the assemblage, being found in all of the 39 samples—a ubiquity of 100 per cent—and representing 92 per cent of the 4530 seeds recovered. These are followed by weedy plants (66 per cent ubiquity, 4 per cent of the seed assemblage) and nuts/fruits (42 per cent ubiquity, 4 per cent of the seed assemblage).



Figure 4. A selection of plant remains from Guanqiaocun: 1) foxtail millet (*Setaria italica*); 2) broomcorn millet (*Panicum miliaceum*); 3) rice (*Oryza sativa*); 4) soybean (*Glycine max*); 5) purple perilla (*Perilla sp.*); 6) Rough cocklebur (*Xanthium strumarium* L.); 7) wild soybean (*Glycine soja*); 8) *Lespedeza bicolor*; 9) jujube (*Ziziphus sp.*); 10) wild grape (*Vitis sp.*); 11) *Cayratia sp.*; 12) Japanese bush cherry (*Cerasus japonica* (Thunb.) Lois); 13) acorn (*Quercus sp.*); 14) shell of prickly water lily fruit (*Euryale ferox*); 15) hazelnut (*Corylus sp.*); 16) *Taxodiaceae* (photographs by J. Yang).

Cereals

The overall state of preservation of the cereal grains precludes identification of traits indicative of domestication. Given that the cultivation of broomcorn and foxtail millet and rice is attested in the Yellow River Valley by c. 5800 BC (Zhang *et al.* 2012), however, it is reasonable to assume that the samples from Guanqiaocun are of domesticated varieties. Measures of relative percentage and ubiquity (Figure 6b) indicate that broomcorn millet was the most important crop at Guanqiaocun, followed by foxtail millet. In terms of frequency,

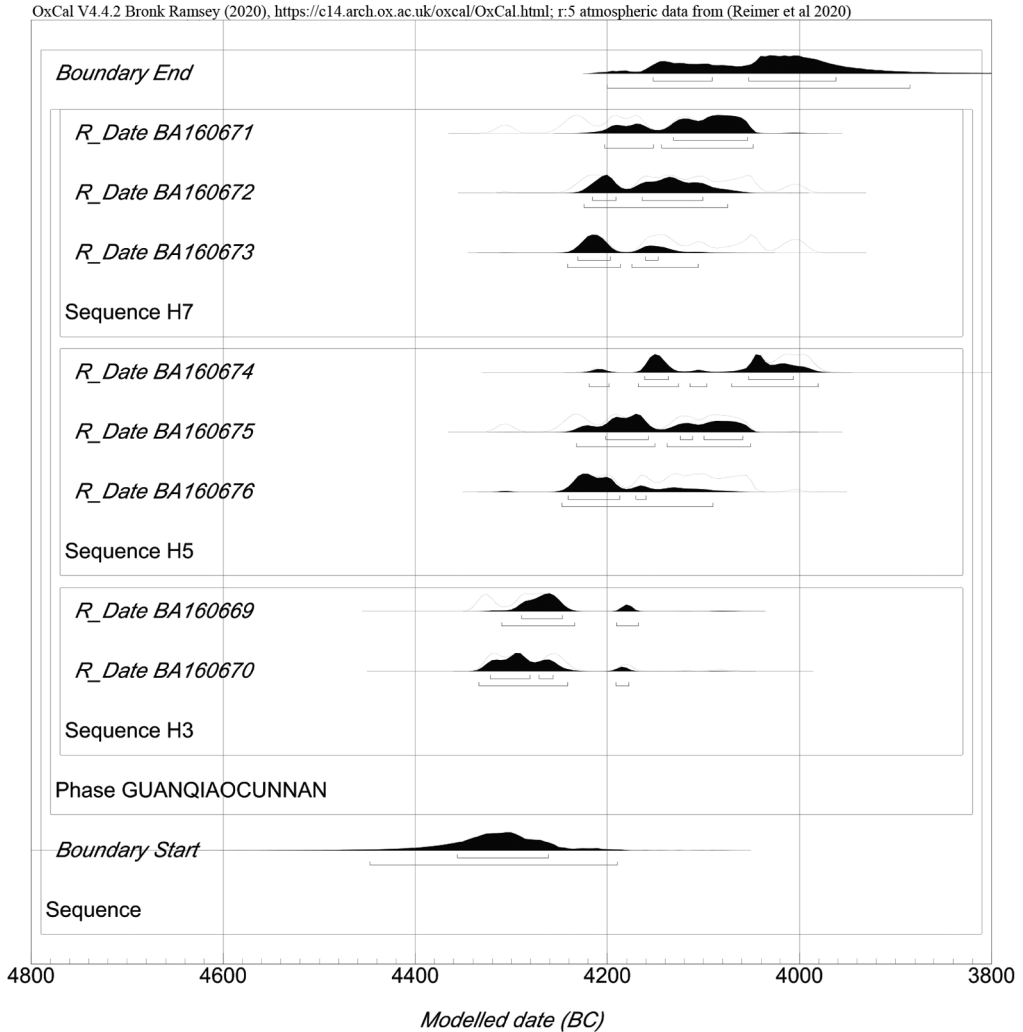


Figure 5. Radiocarbon dates on charred cereal remains from Guanqiaocunнан (figure by K. Su).

both species (broomcorn with 64.98 per cent and foxtail with 25.47 per cent) substantially outnumber the quantity of rice grains (0.92 per cent) recovered. In terms of the number of samples in which they appear (their ubiquity), however, rice has a level of 44.73 per cent, foxtail 76.31 per cent and broomcorn 94.73 per cent, indicating that the differences in ubiquity are much smaller than that of percentage presence within the seed assemblage. Thus, we suggest that all three cereal types were important in the Guanqiaocunнан economy.

Nuts and fruits

Nine nut and fruit species were recovered from Guanqiaocunнан. Two nut taxa, oak (*Quercus* sp.) and hazel (*Corylus* sp.), are likely to have been important food resources, with oak acorns

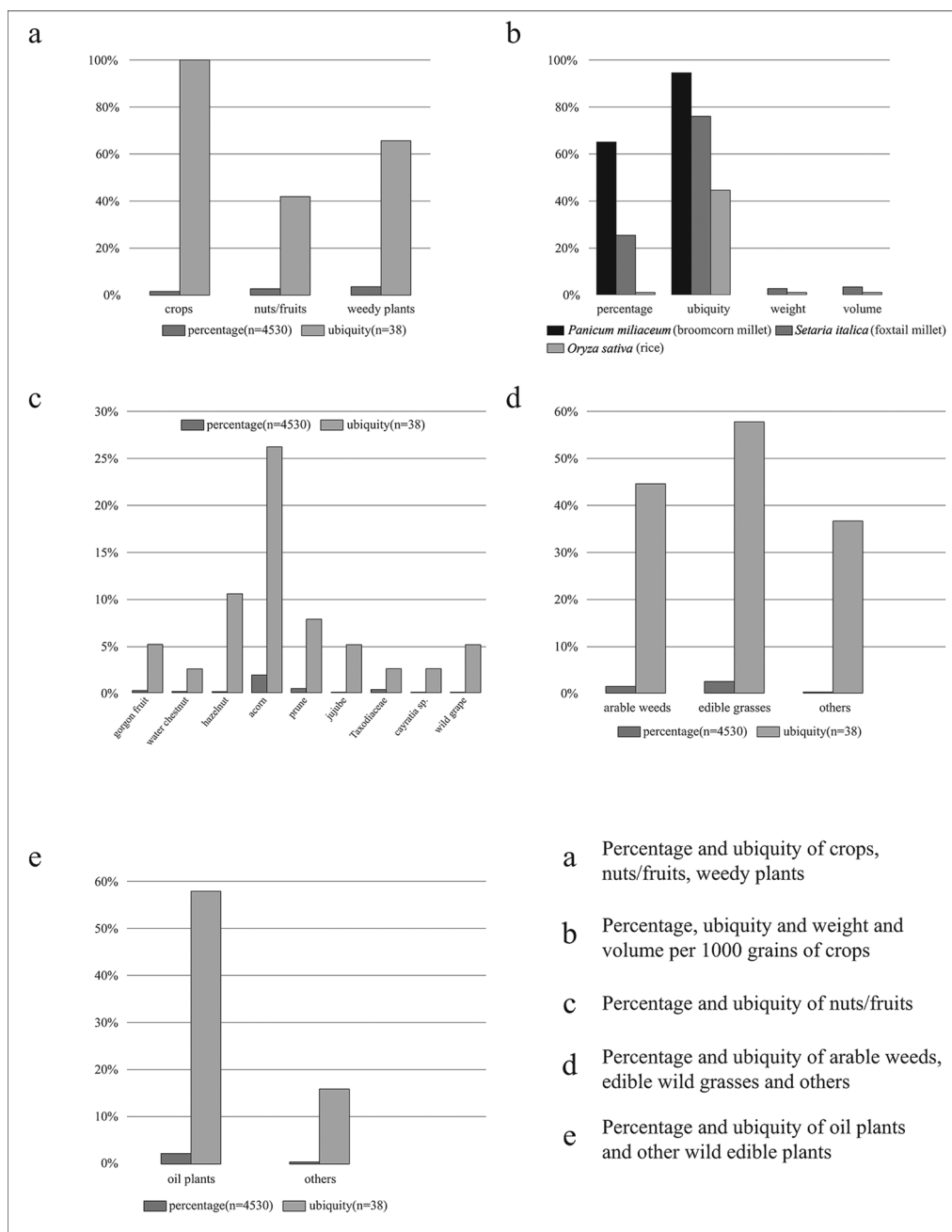


Figure 6. Percentages and ubiquities of plant types at Guanjiaocun (figure by S. Chen & E. Jamieson).

having a notably higher ubiquity (26 per cent) than hazel (Figure 6c). A sample from ash pit H8 contained large quantities of charred acorns, with 31 whole specimens and 500 fragments. Hazel has a ubiquity of 11 per cent, higher than wild grape and jujube (both at

5.26 per cent). Terrestrial fruit taxa include two from the Vitaceae family (wild grape: *Vitis* sp. and *Cayratia* sp.), one from the Rhamnaceae family (jujube: *Ziziphus jujuba*), one from the Rosaceae family (Japanese bush cherry: *Cerasus japonica*) and one from the Taxodiaceae family. In addition to these terrestrial taxa, two aquatic plant taxa were also identified: 14 prickly water lily fruits (*Euryale ferox*) from two samples and seven fragments of water chestnut (*Trapa* sp.) from one sample. It is notable that nut and fruit fragments are primarily represented amongst the one per cent of fragments that cannot be assigned a taxon but which might have made an important contribution to the diet.

Weedy plants

Some 176 fragments of weedy plants were identified across all samples, constituting a small proportion of the entire assemblage. Based on traditional plant-use from documentary sources and the present-day ecology of these species, they can be further divided into three groups: edible wild grasses, potentially arable weeds and other ruderals (Wang & Zhou 2000; Qiang 2009; Li *et al.* 2013; Wu *et al.* 2013). In terms of percentage and ubiquity, edible grasses dominate the weedy plant assemblage (Figure 6d). The edible wild grasses, some three per cent of the overall assemblage, include seven taxa: Siberian cocklebur (*Xanthium sibiricum*), sambucus (*Sambucus williamsii*), summer grass (*Kochia scoparia*), wild soybean (*Glycine max*), purple perilla (*Perilla* sp.), pale persicaria (*Polygonum lapathifolium*) and Chinese lantern (*Physalis alkekengi*). Among these taxa, two types of oil plant—wild soybean and purple perilla—have the highest percentage levels and ubiquity among the weedy species (Figure 6e). The potential arable weeds are crabgrass (*Digitaria* sp.), barnyard grass (*Echinochloa* sp.) and green bristlegrass (*Setaria viridis*). These amount to one per cent of the total, and all have high ubiquities. All of the ruderal taxa have low percentages and ubiquities, comprising less than 0.2 per cent of the total.

Interpretation: a mixed economy of cultivation and wild-resource exploitation

Our results indicate that both cereals and wild plants were important as food and for other uses at Guanqiaocun. To assess their relative importance, it is necessary to consider both taphonomic and nutritional variables. We first note that the range of materials acquired from the ash-pits indicates that these pits were used for rubbish disposal, rather than food storage. The plant remains may therefore have been introduced via activities such as the sweeping of house floors, plant processing and cooking. During crop processing and food preparation, larger grains, and fruits and nuts, are less likely to be lost on floors, as they are easy to spot and recover. By contrast, smaller grains are less visible and may be lost more frequently. Table 2 shows how the seeds of broomcorn millet are around eight times smaller than those of rice and therefore perhaps more likely to have been lost during food preparation. Consequently, we should be cautious when interpreting the numerical dominance of millet over rice grains at Guanqiaocun as evidence for the relative importance of the former.

Broomcorn millet provides a similar number of calories per 100g to rice, soybean, prickly water lily fruit and acorns, but only half the calorific content of hazelnut (Table 2). Drawing

Table 2. Variation in weight, volume and nutritional content of plant foods found at Guanqiaocunnan.

Species	Weight(g) of 1000 grains	Volume (ml) of 1000 grains	Ratio of 1000-grain weight with broomcorn millet	Ratio of 1000-grain volume with broomcorn millet	Calorie content (cal/ 100g) ¹
Rice	19.70	23	8.08:1	7.42:1	391
Broomcorn millet	2.44	3.1	1:1	1:1	361
Soybean	203.2	315	83.28:1	101.61:1	446
Gorgon fruit	250.3	390	102.58:1	125.81:1	353
Hazelnut	467.4	820	191.56:1	264.52:1	628
Acorn	2030	2605	831.97:1	840.32:1	387

¹ The data are taken from: <https://www.calorieking.com/us/en/foods/> (accessed 6 September 2019).

on the data presented in Table 2, the 2944 grains of broomcorn millet would have provided 3294 calories, while the seven hazelnuts would have provided 574. When we consider the greater likelihood of millet grains surviving than nuts, it is evident from their much higher calorific content that hazelnuts might have been at least an equivalent source of food as that of millet. While we can reasonably assume that the cultigens, aquatic plants, fruits and nuts were collected or cultivated for food, the role of the weedy plants is more difficult to interpret. Although many of them are edible, their presence in the ash pits suggest that the charred weedy plant remains may have derived from the discard of material used in bedding and crafting activities, or from weeds growing within the pits between periods of deposition and burning. As arable weeds, it is possible that they were unintentionally harvested along with the millets. A further factor to consider is that different food plants have different opportunities for becoming charred, depending on how they are processed. Some plant foods may have avoided charring entirely, and hence would not have survived in the archaeological record. Despite these challenges, the Guanqiaocunnan assemblage offers several informative features.

Prominence of wild plant foods

The most notable feature is the relatively high percentage, diversity and ubiquity of wild plants in the Guanqiaocunnan assemblage, when compared with contemporaneous sites in the Middle Yellow River Valley. At the site of Yuhuazhai, for example, plant remains suggest a mixed economy of cultivation and wild plant exploitation (Zhao 2017), but both the diversity and the percentage of edible wild plants—especially the nuts and fruit—are much lower than at Guanqiaocunnan. Unfortunately, however, this comparison cannot be developed due to the lack of a published ubiquity analysis or cultural contexts for the Yuhuazhai plant remains. Nevertheless, it seems clear that the inhabitants of Yuhuazhai were less reliant on wild plants than those of Guanqiaocunnan. Isotopic data from the nearby sites of Banpo and Jiangzhai indicate the dominance of millet consumption at these sites (Cai & Chou 1984; Guo *et al.* 2011), while a settlement catchment analysis at Yuanqiao suggests that

people relied predominantly on millet cultivation and less on wild plant food (Qin *et al.* 2010). We therefore suggest that the inhabitants of Guanqiaocunna consumed more wild plant food than those in the Middle Yellow River valley.

Rice, millet and the predominance of broomcorn over foxtail millet

The combination of millet and rice cultivation at Guanqiaocunna is also notable. Both broomcorn and foxtail millet are dryland crops. Conversely, rice requires either managed paddy fields, for which there is no evidence at Guanqiaocunna, or wetlands. The existence of sufficiently wet conditions for rice cultivation at the site is suggested by the presence of aquatic plant remains, while suitable patterns of seasonality derived from the Mid-Holocene East Asian Summer Monsoon (An *et al.* 2000). Although the earliest known rice paddies in the Haidai region are found at the Longshan Culture site of Zhaojiazhuang (2400–1800 BC; Jin *et al.* 2007), the sites of Hemudu, Tianluoshan and Caoxieshan in the Yangtze River Valley are contemporaneous with Guanqiaocunna (Zou & Gu 2000; Zheng & Sun 2009; Wen *et al.* 2014). Considering the influence of the Mid-Holocene climatic optimum, we suggest that the latitude difference between Guanqiaocunna and Caoxieshan (the latter being much farther to the south) hardly affects our comparison. Close to Guanqiaocunna, modern-day Yutai County is famous for its high-quality rice and aquatic plants. Thus, it is reasonable to conclude that both dry and wetland cultivation of cereals was practised at Guanqiaocunna, combined with the substantial exploitation of wild food plants.

The dominance of broomcorn millet over foxtail millet is also notable. Broomcorn millet produces fewer seeds per plant than foxtail millet, but it matures earlier and has a shorter life cycle of 60+ days, compared to 90+ days for foxtail millet (Pursglove 1972; Liu *et al.* 2009). Broomcorn millet can also grow in relatively poor soils (Weisskopf 2010). Although it has lower yields than foxtail millet, the early maturation of broomcorn millet can be attractive, as it mitigates the risk of food shortage during the summer. Chinese classical writings refer to broomcorn millet as a pioneer species used for establishing new land for cultivation and as an insurance crop in case of drought (e.g. Qimin Yaoshu volume 2 Shuji; see Shi & Tan 2015). The dominance of broomcorn millet at Guanqiaocunna may indicate an economic system still based predominantly on hunting and gathering, but using cereal cultivation to buffer against risk, whereas the contemporaneous Yuhuaizhai site in the Yellow River Valley has a predominance of foxtail millet over broomcorn millet, which may indicate a heavier reliance on farming. The fully developed farming economies of the Late Dawenkou and Longshan Cultures in the Haidai region had also shifted to cultivating the more productive foxtail millet (He *et al.* 2017), and provide extensive evidence for storage (The Institute of Archaeology, Chinese Academy of Social Sciences 1988).

Nuts and fruit storage at Guanqiaocunna

While there is no definitive evidence for food storage at Guanqiaocunna, the condition of the nuts and fruits suggests that they may have been stored. Pit H8 contained a large quantity of charred acorns, with 31 intact specimens and 500 fragments. While such storage is possible either as whole nuts or as flour/meal, it is unclear whether the acorns were being intentionally

stored at Guanqiaocun. Although no grinding stones have been recovered from Guanqiaocun, use-wear and starch analyses at other Beixin sites indicate that such stones were used for processing cereals as well as nuts—especially acorns (Liu & Chen 2012). The discovery of storage pits provides strong evidence for acorn storage at Tianluoshan in the Lower Yangtze River Valley (Fuller *et al.* 2011). Additionally, two species of aquatic plants found at Guanqiaocun—water chestnut and prickly water lily fruit—are also suitable for storage. Chinese classical writings refer to their cultivation techniques and processing methods, indicating that dried water chestnuts and prickly water lily fruit can be stored for longer periods and exchanged over longer distances (Shi & Tan 2015). The production of these crops in modern southern Shandong Province still plays an important role for the local economy (Li *et al.* 2013). Further evidence, of course, is required to demonstrate the practice of storage within the Beixin Culture.

Discussion

The archaeobotanical assemblage from Guanqiaocun confirms the greater reliance of the Beixin Culture on cultivated cereals than the earlier Houli Culture, as proposed by Luan (2009) and Jin (2012). The Beixin economy was, however, far removed from the intensive millet-based agriculture of the subsequent Longshan Culture (Song 2011). The Beixin still made substantial use of wild plants and animals, as evidenced by both Guanqiaocun and Beiqian, suggesting that this mixed economy was characteristic of the Beixin Culture as a whole. Despite being hunter-gatherer-cultivators, by 4600 BC this culture had spread across the Huai River region into southern Haidai, and to both the north and east of the Tai-Yi Mountains by 3800 BC. This geographic distribution challenges the farming/dispersal hypothesis premise that Early and Mid-Holocene dispersals of Neolithic culture arose from the movements of populations reliant on farming economies. More particularly, it challenges Stevens and Fuller's (2017) proposition that early cultivation practices are unlikely to have caused major shifts in the distribution of East Asian populations.

The Beixin Culture shares similarities with the Early Neolithic (Pre-Pottery Neolithic A) of the Levant in terms of combining cereal cultivation with a primary reliance on hunting and gathering—an approach that promoted cultural innovation, as manifested in ceramics in China and in stone vessels and architecture in the Levant (e.g. at Jerf el Amar, Dhra' 1 and WF16; Willcox & Stordeur 2012; Colledge & Conolly 2018; Mithen *et al.* 2018). Unlike the Pre-Pottery Neolithic A of the Levant, the Beixin Culture shows a similar geographic dispersal pattern to that of Neolithic farmers in other regions of the world, notably in Europe.

Although evidence is restricted to the site of Guanqiaocun, this indicates that the Beixin Culture represents the dispersal of a culturally Neolithic human population with an economy based primarily on hunting and gathering and involving the small-scale cultivation of both rice and millet. Our case study questions the strict distinction between economies based on hunting and gathering and those on farming that underlie the farming/dispersal hypothesis of Bellwood and others (Bellwood & Renfrew 2002; Bellwood *et al.* 2005; Stevens & Fuller 2017). As far as we can see, however, this has no bearing on whether

those Early and Mid-Holocene dispersals led to the distribution of major language families in the world.

Conclusion

Ethnographic studies consistently demonstrate that subsistence economies involve the exploitation of both wild and domesticated plants, with variable degrees of importance and different roles (Freeman 2012). While we agree that agriculture provided a new dynamic for population dispersals during the Early and Mid-Holocene, advances in archaeological analysis now support models of human dispersals based on subsistence mosaics (e.g. Crowther *et al.* 2018). As such, the farming/dispersal hypothesis obscures as much as it explains. The Beixin Culture appears to provide a further example of population dispersal supported by a subsistence mosaic—in this case with a primary reliance on the gathering of wild foods. Confirmation of this dispersal model requires further excavation, the analysis of additional archaeobotanical assemblages and aDNA analysis of both human and animal skeletal material from across the Haidai region, and East Asia more widely.

Acknowledgements

We thank Fengshi Luan, Jingang Yang, Hao Wu, Kai Su, Zongyue Rao and Elaine Jamieson for helping to prepare the figures, and Roger Matthews and the two anonymous peer reviewers for their useful comments on a previous version of this manuscript.

Funding statement

We thank the China National Natural Science Foundation (41771230) for supporting the archaeobotanical study, and the Leverhulme Trust for supporting the Visiting Professorship of Guiyun Jin to the University of Reading for 2018-19 (VP1-2017-00).

Supplementary material

To view supplementary material for this article, please visit <https://doi.org/10.15184/aqy.2020.63>

References

- AN, Z.S. *et al.* 2000. Asynchronous Holocene optimum of the East Asian monsoon. *Quaternary Science Reviews* 19: 743–62.
- BELLWOOD, P. 2005. *First farmers*. Oxford: Blackwell.
- BELLWOOD, P. & C. RENFREW (ed.). 2002. *Explaining the farming/language dispersal hypothesis*. Cambridge: McDonald Institute for Archaeological Research.
- CAI, L.Z. & S.H. CHOU. 1984. Tan shisan he gudai shipu yanjiu. *Kaogu* 10: 949–55 (in Chinese).
- CHEN, X.X. 2007. Shandong Rizhao Liangchu xinshiqishidai yizhi fuxuan tuyang jieguo fenxi. *Nanfanganwenwu* 1: 92–94 (in Chinese).
- COLLEDGE, S., J. CONOLLY, B. FINLAYSON & I. KUIJT. 2018. Plant domestication, production intensification and food storage: the archaeobotanical evidence from PPNA Dhra'. *Levant* 50: 14–31. <https://doi.org/10.1080/00758914.2018.1424746>
- CROWTHER, A., M.E. PRENDERGAST, D.Q. FULLER & N. BOIVIN. 2018. Subsistence mosaics, forager-farmer interactions, and the transitions to food production in Eastern Africa. *Quaternary International* 489: 101–20. <https://doi.org/10.1016/j.quaint.2017.01.014>

- Department of Archaeology and Museology, Shandong University & Tengzhou Han Dynasty Carved Stone Museum. 2019. Shandong Tengzhou Guanqiaocunnao yizhi Beixin wenhua yicun fajue jianbao. *Dongnan Wenhua* 1: 1–12 (in Chinese).
- DIETRICH, O., M. HEUN, J. NOTROFF, K. SCHMIDT & M. ZARNKOW. 2012. The role of cult and feasting in the emergence of Neolithic communities: new evidence from Göbekli Tepe, south-eastern Turkey. *Antiquity* 86: 674–95. <https://doi.org/10.1017/S0003598X00047840>
- FREEMAN, J. 2012. Alternative adaptive regimes for integrating foraging and farming activities. *Journal of Archaeological Science* 39: 3008–17. <https://doi.org/10.1016/j.jas.2012.04.039>
- FULLER, D.Q., L. QIN, Z.J. ZHAO, Y.F. ZHENG, A.H. LEQ, X.G. CHEN & G.P. SUN. 2011. Tianluoshan yizhi de zhiwu kaogu fenxi, in Center for the Study of Chinese Archaeology, Peking University & Zhejiang Provincial Institute of Archaeology and Culture Relics (ed.) *Tianluoshan yizhi ziran yicun zonghe yanjiu*: 47–96. Beijing: Cultural Relics (in Chinese).
- GUO, Y., Y.W. HU, Q. GAO, C.S. WANG & M.P. RICHARD. 2011. Jiangzhai yizhi xianmin shipu fenxi. *Renleixue Xuebao* 30: 149–57 (in Chinese).
- HABU, J. 2010. *Ancient Jomon of Japan*. Cambridge: Cambridge University Press.
- HAN, J.Y. 2012. Shuangdun wenhua de beishang yu beixinwenhua de xingcheng-cong jining zhangshan ‘beixinwenhuayicun’ lunqi. *Jiangnan Kaogu* 2: 46–50 (in Chinese).
- HE, K.Y., H.Y. LU, J.P. ZHANG, C. WANG & X.J. HUAN. 2017. Prehistoric evolution of the dualistic structure mixed rice and millet farming in China. *Holocene* 27: 1885–98. <https://doi.org/10.1177/0959683617708455>
- The Institute of Archaeology, Chinese Academy of Social Sciences. 1988. *Jiaoxian Sanlibe* (in Chinese, with English abstract). Beijing: Cultural Relics.
- JIAO, T.L. 2016. Toward an alternative perspective on the foraging and low-level food production on the coast of China. *Quaternary International* 419: 54–61. <https://doi.org/10.1016/j.quaint.2015.06.060>
- JIN, G.Y. 2012. Preliminary study on the subsistence of the Houli Culture, in Center for Oriental Archaeology Research, Shandong University (ed.) *Dongfang Kaogu* 9: 579–94. Beijing: Science Press (in Chinese).
- JIN, G.Y., S.D. YAN, T. UDATSU, Y.F. LAN, C.Y. WANG & P.H. TONG. 2007. Neolithic rice paddy from the Zhaojiazhuang site, Shandong, China. *Chinese Science Bulletin* 5224: 3376–84 (in Chinese). <https://doi.org/10.1007/s11434-007-0449-9>
- JIN, G.Y., M. WAGNER, P.E. TARASOV, F. WANG & Y.C. LIU. 2016. Archaeobotanical records of Middle and Late Neolithic agriculture from Shandong Province, east China, and a major change in regional subsistence during the Dawenkou Culture. *Holocene* 26: 1605–15. <https://doi.org/10.1177/0959683616641746>
- LI, X.Z., J.J. YIN, Y. HUANG, P. LIU, Z.K. LI & X. WU. 2013. Shandongsheng shuisheng shuca i shengchan xianzhuang fenxi he fazhan celue tantao. *Changjiangnongye* 18: 6–9 (in Chinese).
- LIU, L. & X.C. CHEN. 2012. *The archaeology of China: from the Late Palaeolithic to the Early Bronze Age*. Cambridge: Cambridge University Press. <https://doi.org/10.1017/CBO9781139015301>
- LIU, X.Y., H.V. HUNT & M. JONES. 2009. River valleys and foothills: changing archaeological perceptions of north China. *Antiquity* 83: 82–95. <https://doi.org/10.1017/S0003598X00098100>
- LONG, T.W., M. WAGNER & P.E. TARASOV. 2017. A Bayesian analysis of radiocarbon dates from prehistoric sites in the Haidai region, east China, for evaluation of the archaeological chronology. *Journal of Archaeological Science: Reports*: 81–90. <https://doi.org/10.1016/j.jasrep.2017.01.024>
- LUAN, F.S. 2009. Beixin Culture: the Haidai region in a time of transition, in M. Wagner, F.S. Luan & P.E. Tarasov (ed.) *Chinese archaeology and palaeoenvironment I: prehistory at the lower reaches of the Yellow River, the Haidai region*: 33–42. Mainz: Philipp von Zabern.
- LUAN, F.S. & M. WAGNER. 2009. The chronology and basic development sequence of archaeological cultures in the Haidai region, in M. Wagner, F.S. Luan & P.E. Tarasov (ed.) *Chinese archaeology and palaeoenvironment I: prehistory at the lower reaches of the Yellow River, the Haidai region*: 1–15. Mainz: Philipp von Zabern.
- LUO, W., C. GU, Y. YANG, D. ZHANG, Z. LIANG, J. LI, C. HUANG & J. ZHANG. 2019. Phytoliths

- reveal the earliest interplay of rice and broomcorn millet at the site of Shuangdun (*ca.* 7.3–6.8 ka BP) in the Middle Huai River Valley, China. *Journal of Archaeological Science* 102: 26–34. <https://doi.org/10.1016/j.jas.2018.12.004>
- MITHEN, S.J., B. FINLAYSON, M. AL-NAJJAR, S. SMITH, E. JENKINS & D. MARIČEVIĆ. 2018. *WF16: excavations at an Early Neolithic settlement in southern Jordan*. London: Council for British Research in the Levant.
- PURSGLOVE, J.W. 1972. *Tropical crop: monocotyledons (volume 2)*. New York: Longman.
- QIANG, S. 2009. *Zacaoxue (dierban)*. Beijing: Chinese Agricultural Press (in Chinese).
- QIN, L., H. ZHANG & D.Q. FULLER. 2010. Zaoqi nongye juluo de yesheng shiwu ziyuanyu yanjiu—yi Changjiang xiayou he zhongyuan diqu weili. *Disiji Yanjiu* 30: 245–61 (in Chinese).
- RAO, Z.Y., S.R. GUO & G.Y. JIN. 2018. Thinking and enlightenment on the new progress of Neolithic chronology in the Haidai region, in Center for Oriental Archaeology Research, Shandong University (ed.) *Dongfang Kaogu* 15: 113–31. Beijing: Science Press (in Chinese).
- REICH, D. 2018. *Who we are and how we got here: ancient DNA and the new science of the human past*. Oxford: Oxford University Press.
- REIMER, P.J. *et al.* 2020. The IntCal20 Northern Hemisphere radiocarbon age calibration curve (0–55 cal kBP). *Radiocarbon* 62: 725–57. <https://doi.org/10.1017/RDC.2020.41>
- SHI, S.H. & G.W. TAN. 2015. *Qimin yaoshu* (translation and annotation). Beijing: Zhonghua Book Company.
- SHODA, S. *et al.* 2020. Late glacial hunter-gatherer pottery in the Russian Far East: indications of diversity in origins and use. *Quaternary Science Reviews* <https://doi.org/10.1016/j.quascirev.2019.106124>
- SKOGLUND, P., H. MALSTRÖM, M. RAGHAVAN, J. STORÅ, E. WILLERSLEV, M.T. GILBERT, A. GÖTHERSTRÖM & M.P. JAKOBSSON. 2012. Origins and genetic legacy of Neolithic farmers and hunter-gatherers in Europe. *Science* 336: 466–69. <https://doi.org/10.1126/science.1216304>
- SONG, J. 2011. The agricultural economy during the Longshan period: an archaeobotanical perspective from Shandong and Shanxi. Unpublished PhD dissertation, University College London.
- SONG, Y.B. & Z.B. WANG. 2016. Mouping Geduiding yizhi 2013 niandu ruanti dongwu fenxi, in Center for Oriental Archaeology Research, Shandong University (ed.) *Dongfang Kaogu* 13: 208–19. Beijing: Science Press (in Chinese).
- STEVENS, C.J. & D.Q. FULLER. 2017. The spread of agriculture in Eastern Asia: archaeological bases for hypothetical farmer/language dispersals. *Language Dynamics and Change* 7: 152–86. <https://doi.org/10.1163/22105832-00702001>
- WANG, F. 2009. Neolithic settlement features and building structures in the Haidai region, in M. Wagner, F.S. Luan & P.E. Tarasov (ed.) *Chinese archaeology and palaeoenvironment I: prehistory at the lower reaches of the Yellow River, the Haidai region*: 91–104. Mainz: Philipp von Zabern.
- WANG, H.Y. & G.Y. JIN. 2013. Shandong jimo beiqian yizhi (2009) tanhua zhongzi guoshi yicun yanjiu, in Center for Oriental Archaeology Research, Shandong University (ed.) *Dongfang Kaogu* 10: 255–79. Beijing: Science Press (in Chinese).
- WANG, R.Q. & G.Y. ZHOU. 2000. *Shandong zhibei*. Jinan: Science and Technique Press of Shandong Province (in Chinese).
- WEISSKOPF, A.R., 2010. Vegetation, agriculture and social change in the Late Neolithic China: a phytolith study. Unpublished PhD dissertation, University College London.
- WEN, Z.C., G.P. SUN, L.J. XIE & Y.G. SUN. 2014. Hemudu wenhua Tianluoshan yizhi guturang youjizhi de diqu huaxue tezheng Jiyou yiyi. *Diqiu Huaxue* 43: 2029–36 (in Chinese).
- WILLCOX, G. & D. STORDEUR. 2012. Large-scale cereal processing before domestication during the tenth millennium cal BC in northern Syria. *Antiquity* 86: 99–114. <https://doi.org/10.1017/S0003598X00062487>
- WU, W.W., G.Y. JIN, H.Y. WANG & C.M. WANG. 2013. Gudai Zhongguo dadoushu (Glycine sp.) zhiwu de liyong yu xunhua. *Nongye Kaogu* 6: 1–10 (in Chinese).
- ZHANG, J., H. LU, W. GU, N. WU, K. ZHOU, Y. HU, Y. XIN & C. WANG. 2012. Early mixed farming of millet and rice 7800 years ago in the Middle Yellow River region, China. *PLoS ONE* 7: e52146. <https://doi.org/10.1371/journal.pone.0052146>
- ZHAO, Z.J. 2017. Yangshao wenhua shiqi nonggeng shengchan de fazhan he nongye shehui de jianli—

- Yuhuzhai yizhi fuxuan jiegou fenxi. *Jiangnan Kaogu* 6: 98–108 (in Chinese).
- ZHENG, Y.F., G.P. SUN, L. QIN, C.H. LI, X.H. WU & X.G. CHEN. 2009. Rice fields and models of rice cultivation between 5000 and 2500 BC in east China. *Journal of Archaeological Science* 36: 2609–16.
- ZOU, H.B. & J.X. GU. 2000. Jiangsu Caoxieshan Majiabang wenhua shuitan de faxian, in W. Yan *et al.* (ed.) *Daozuo, taoqi he dushi de Qiyuan*: 97–114. Beijing: Cultural Relics (in Chinese). <https://doi.org/10.1016/j.jas.2009.09.026>