

Blocking and its response to climate change

Article

Published Version

Creative Commons: Attribution 4.0 (CC-BY)

Open access

Woollings, T., Barriopedro, D., Methven, J. ORCID: <https://orcid.org/0000-0002-7636-6872>, Son, S.-W., Martius, O., Harvey, B. ORCID: <https://orcid.org/0000-0002-6510-8181>, Sillmann, J., Lupo, A. R. and Seneviratne, S. (2018) Blocking and its response to climate change. *Current Climate Change Reports*, 4 (3). pp. 287-300. ISSN 2198-6061 doi: 10.1007/s40641-018-0108-z Available at <https://centaur.reading.ac.uk/78266/>

It is advisable to refer to the publisher's version if you intend to cite from the work. See [Guidance on citing](#).

Published version at: <http://dx.doi.org/10.1007/s40641-018-0108-z>

To link to this article DOI: <http://dx.doi.org/10.1007/s40641-018-0108-z>

Publisher: Springer

All outputs in CentAUR are protected by Intellectual Property Rights law, including copyright law. Copyright and IPR is retained by the creators or other copyright holders. Terms and conditions for use of this material are defined in the [End User Agreement](#).

www.reading.ac.uk/centaur

CentAUR

Central Archive at the University of Reading

Reading's research outputs online



Blocking and its Response to Climate Change

Tim Woollings¹ · David Barriopedro² · John Methven³ · Seok-Woo Son⁴ · Olivia Martius⁵ · Ben Harvey⁶ · Jana Sillmann⁷ · Anthony R. Lupo⁸ · Sonia Seneviratne⁹

Published online: 20 July 2018
© The Author(s) 2018

Abstract

Purpose of Review Atmospheric blocking events represent some of the most high-impact weather patterns in the mid-latitudes, yet they have often been a cause for concern in future climate projections. There has been low confidence in predicted future changes in blocking, despite relatively good agreement between climate models on a decline in blocking. This is due to the lack of a comprehensive theory of blocking and a pervasive underestimation of blocking occurrence by models. This paper reviews the state of knowledge regarding blocking under climate change, with the aim of providing an overview for those working in related fields. **Recent Findings** Several avenues have been identified by which blocking can be improved in numerical models, though a fully reliable simulation remains elusive (at least, beyond a few days lead time). Models are therefore starting to provide some useful information on how blocking and its impacts may change in the future, although deeper understanding of the processes at play will be needed to increase confidence in model projections. There are still major uncertainties regarding the processes most important to the onset, maintenance and decay of blocking and advances in our understanding of atmospheric dynamics, for example in the role of diabatic processes, continue to inform the modelling and prediction efforts.

Summary The term ‘blocking’ covers a diverse array of synoptic patterns, and hence a bewildering range of indices has been developed to identify events. Results are hence not considered fully trustworthy until they have been found using several different methods. Examples of such robust results are the underestimation of blocking by models, and an overall decline in future occurrence, albeit with a complex regional and seasonal variation. In contrast, hemispheric trends in blocking over the recent historical period are not supported by different methods, and natural variability will likely dominate regional variations over the next few decades.

Keywords Atmospheric dynamics · Extreme events · Storm tracks

Introduction

The term ‘blocking’ refers to a class of weather systems in the middle to high latitudes. While many meteorologists

would agree on whether a particular feature constitutes a cyclone, for example, there is regular disagreement over what should actually be considered a block. Common characteristics are persistence, quasi-stationarity and obstruction of the

This article is part of the Topical Collection on *Climate Change and Atmospheric Circulation*

✉ Tim Woollings
tim.woollings@physics.ox.ac.uk

¹ Department of Physics, Atmospheric, Oceanic and Planetary Physics, University of Oxford, Parks Rd, Oxford OX1 3PU, UK

² Instituto de Geociencias (IGEO), Consejo Superior de Investigaciones Científicas - Universidad Complutense de Madrid (CSIC-UCM), Madrid, Spain

³ Department of Meteorology, University of Reading, Reading, UK

⁴ School of Earth and Environmental Sciences, Seoul National University, Gwanak-ro 1, Gwansk-gu, Seoul, South Korea

⁵ Institute of Geography, Oeschger Centre for Climate Change Research, University of Bern, Bern, Switzerland

⁶ National Centre for Atmospheric Science, University of Reading, Reading, UK

⁷ Center for International Climate Research (CICERO), Gaustadalleen 21, 0349 Oslo, Norway

⁸ Atmospheric Science Program, School of Natural Resources, University of Missouri, Columbia, MO, USA

⁹ Institute for Atmospheric and Climate Science, ETH Zürich, Zurich, Switzerland

usual westerly flow and/or storm tracks. Blocks often, but not always, exhibit a large anticyclonic anomaly and reverse the zonal flow such that net easterly winds are seen in some part of the blocked region. By disrupting the usual westerly flow for an extended period such as a week or even longer, these events are often associated with regional extreme weather, from heatwaves in summer to severe cold in winter.

Some examples are shown in Fig. 1 to provide an indication of the range of circulation patterns that have been referred to as blocking. The simplest, but also perhaps the most contentious in terms of blocking definition, is a stationary ridge in a large-amplitude Rossby wave. In these, low potential vorticity (PV), air is advected from the subtropics and is therefore anomalously anticyclonic relative to its surroundings [1], with stationarity being achieved if the Rossby wave has a near zero phase speed. The ‘omega block’ is similar but the poleward diversion is even larger in amplitude with some closed contours in geostrophic stream function (termed a meridional block by [2]). The other configurations shown involve Rossby wave breaking, where the extended ridge is folded over in either a cyclonic or anticyclonic sense [3, 4]. In the wave-breaking events, typically the meridional PV gradient is reversed, and the PV anomalies can form a ‘dipole block’ with the anticyclonic PV anomaly on the poleward side of the cyclonic anomaly. This situation is often described as the ‘Rex Block’ following Rex [5] although it was also pictured in Berggren et al. [6].

This range in blocking patterns is accompanied by a variety of impacts and dynamical mechanisms. As a result, a large number of blocking indices have been proposed in the literature, as different groups present their own particular interpretations and definitions of blocking. This wide range of methods can be confusing to researchers in different fields,

but it at least partly reflects the diversity in blocking systems themselves. Given this diversity, most confidence can be placed on results which are supported by several different methods. For example, many studies using different methods have identified blocking as a sporadic and hence highly variable phenomenon, with large fluctuations from seasonal to decadal time scales [7, 8]. Some of this variability may be forced from the tropics [9–11], or by mid-latitude sea surface temperatures [12–14], while some can arise purely from local mid-latitude dynamics (e.g. [15]).

Blocking has often been a cause for concern in association with climate change. This is partly because blocking frequency has generally been simulated poorly by climate models, and even by numerical weather prediction models in medium-range forecasts [16]. However, the lack of a complete dynamical theory for blocking means that we are reliant on these imperfect numerical models for predictions of future blocking behaviour.

This short review does not attempt to provide a complete overview of all aspects of blocking, but is instead focused on the projected changes in blocking occurrence and characteristics under climate change scenarios and the factors which directly relate to these. While most of the literature concerns Northern Hemisphere blocking, many of the concepts reviewed relate equally well to Southern Hemisphere blocking. We begin with a very brief introduction to the dynamics involved in blocking life cycles and the associated impacts. We then give an overview of the methods used to identify blocking in gridded datasets. From there we turn to the climate models, firstly to assess their skill in representing blocking and secondly to summarise the projected changes for blocking and what we know about the underlying physics.

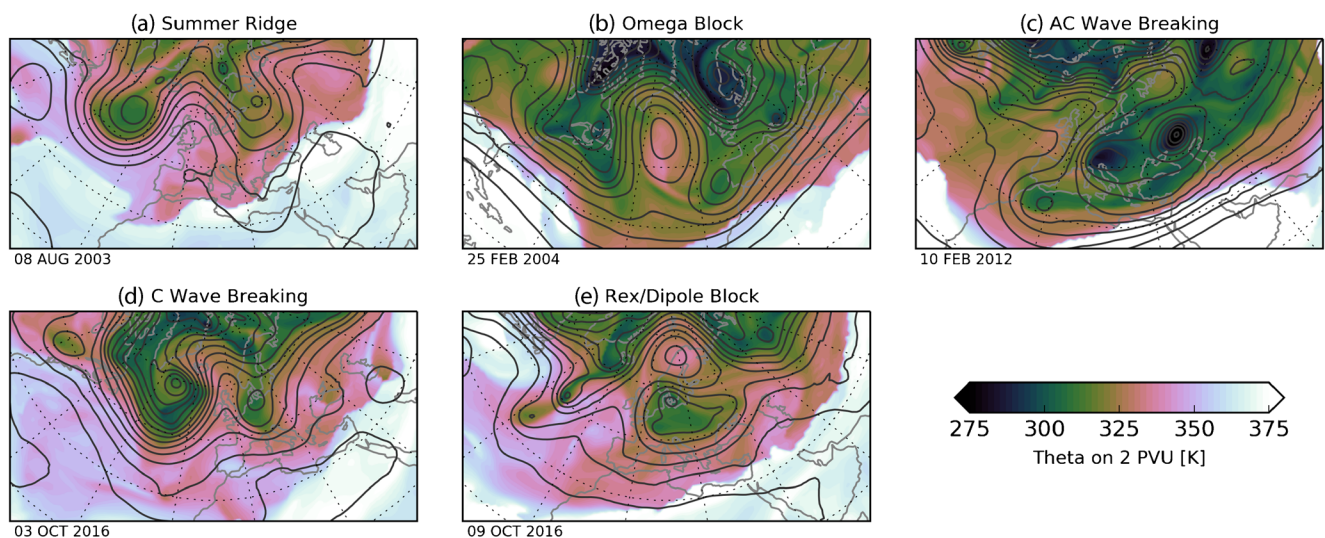


Fig. 1 Example North Atlantic blocks. Snapshots of (colour shading) potential temperature θ on the dynamical tropopause (PV = 2 PVU) and (contour lines) geopotential height at 500 hPa (contour spacing 60 m) for the dates indicated. Data is from ERA-Interim

Dynamics of Blocking

A major weakness in dynamical meteorology is that there is currently no comprehensive theory capturing the different processes acting at all stages of the blocking life cycle: onset, maintenance and decay.

A key characteristic of block onset is a rapid poleward displacement of subtropical air, setting up a large-scale extended ridge, within a Rossby wave pattern on the mid-latitude jet stream. Since both potential temperature (θ) and potential vorticity (PV) are approximately conserved following air parcels, we can identify the air within the extended ridge with a low PV anomaly on a surface of constant θ , or as a high θ anomaly on the dynamic tropopause (a surface of constant PV) as shown in Fig. 1. The ridge extension typically occurs rapidly, on the timescale of 1–3 days. There is often a wide range of scales at play in blocking onset, involving both planetary-scale waves, which tend to be close to an equivalent barotropic structure in the vertical, and baroclinic waves central to synoptic-scale weather systems. Regarding the former, blocking-like flow configurations can arise from purely planetary-scale dynamics in severely simplified systems (e.g. [17, 18]) due to interactions of the background flow with Rossby waves [19] or from the interaction of Rossby waves of different wavelengths [20, 21]. Observations have frequently shown that such waves can be excited in the tropics and propagate into the mid-latitudes where they interact with the background flow and can contribute to blocking formation [22, 23].

Other authors point to a central role of a rapid cyclogenesis event for the establishment of blocks [24–26]. One important aspect is that the cyclone moves slowly so that air mass trajectories can travel a long way polewards within the warm sector. An excellent example occurred at the beginning of October 2016 where a slow-moving rapidly growing cyclone southwest of Iceland contributed to downstream ridge building (Fig. 1d) the onset of Scandinavian blocking (Fig. 1e). This event was observed in detail by multiple aircraft as part of the North Atlantic Waveguide and Downstream Impacts Experiment (NAWDEX; see Schaefer et al., [27] for more detail on this example and the connection with reduced predictability). However, in observed cases, it is difficult to establish cause and effect since the large-scale ‘steering flow’ approaching the block region before onset is often weak, perhaps due to a change in the planetary-scale conditions, which would slow cyclone propagation and enhance meridional extension. This implies that the synoptic-scale eddies and planetary-scale background flow are often tightly coupled in blocking onset. As an additional complexity, the relative importance of synoptic-scale and planetary-scale forcing varies regionally [28, 29].

An essential aspect of a block is that the dynamics are able to maintain it in the same position relative to an observer on

the ground, even though there may be strong westerly flow upstream and downstream. In the simplest case of an extended ridge embedded in a large-amplitude Rossby wave train (e.g. Fig. 1a), this can be understood as a balance between advection by the background zonal flow and westward propagation by the Rossby wave pattern. However, when the large-amplitude disturbance is confined to a limited zonal sector, more complex explanations are required [30].

Some idealised dynamical theories have been proposed for block maintenance, such as modon theory involving self-induced advection of a coherent vortex dipole propagating against a uniform flow [31]. However, blocks are typically surrounded by complex, time-varying flow which could disrupt such a structure. The process most often invoked for block longevity is a positive feedback of synoptic-scale eddies on the blocking structure [20, 32–37]. This typically involves the meridional stretching of the transient eddies due to the diffluent flow upstream of the block, which can encourage further wave breaking and feed vorticity anomalies into the block (e.g. [30, 38]). While blocking patterns appear stationary, the upper-level flow is hence highly dynamic with old anticyclonic air masses being replaced by new ones [1]. The persistent forcing of stationary planetary Rossby waves, for example by anomalous tropical circulations, is also likely to play a role in maintaining blocking in some cases [23, 39].

There is increasing awareness of the importance of diabatic effects in the dynamics of blocking onset and maintenance [40, 41]. Poleward moving air within the warm sector of an intensifying cyclone experiences strong dynamical forcing of ascent and is called the ‘warm conveyor belt’ (WCB). Latent heat release amplifies the large-scale ascent and also tends to amplify cyclone growth rate. Heating enables the WCB air to cross θ -surfaces so that the outflow is at a higher level, enabling transport from the boundary layer to tropopause level in ridges. Madonna et al. [42] showed that the average θ -increase in WCBs is 20–25 K. Following trajectories within a WCB, the PV increases below the heating maximum but then decreases again above the heating, such that the average PV of the outflow is expected to be approximately equal to the PV of the inflow [43]. Therefore, the chief influence of the latent heating, relative to dry dynamics, is to create a greater anticyclonic anomaly because the outflow is at a higher level (where the background PV is higher) rather than because the air mass PV value has decreased. A greater proportion of WCB air also turns anti-cyclonically into the ridge, rather than wrapping cyclonically about the cyclone [44]. The divergent wind component advects the tropopause at the outflow level such that the ridge expands further polewards than it would through the influence of the rotational flow in the Rossby wave alone [45].

Recently, Pfahl et al. [46] quantified the relative contributions of adiabatic and diabatic transport pathways into the low PV anomaly of blocks. Back trajectories showed that 30–45% of the air parcels in the low PV anomaly of blocks experience

heating (> 2 K) over the last 3 days, implying that latent heat release is of high importance for ridge building and block maintenance. It is not clear whether cyclones with stronger diabatic heating are more likely to cause block onset through enhanced diabatic mass transport into the ridge, or whether the positive feedback of heating on cyclone growth rate and meridional extension is a greater effect.

The slow decay of blocks has often been linked to radiative decay of anomalies, but the vertical structure of long-wave cooling might actually act to enhance upper tropospheric anticyclonic anomalies [47]. Block decay is more likely associated with a breakdown of the maintenance process or disruption through advection by other systems, so that the low PV anomaly can be reabsorbed into the subtropical low PV pool [48].

Several studies have recently addressed lead-lag connections between winter blocking and polar stratospheric variability. Regional blocking influences the polar vortex strength by modulating the upward propagation of tropospheric planetary waves into the stratosphere. This influence depends on the geographical location of the block, which can lead to warming of the polar stratosphere through mainly constructive interference with the climatological planetary waves (e.g. [49–55]). In addition, several studies have also reported significant increases in high-latitude blocking frequency and/or duration following stratospheric sudden warming events, particularly over the Atlantic [56–58].

Impacts and Links to Extremes

In the regions where blocking typically occurs, the prevailing oceanic westerly flow and associated winds provide warmth in winter and chill in summer. When these winds are obstructed during blocking, the result is therefore a seasonal extreme: cold in winter and hot in summer. Reduced cloud cover in the anticyclonic regions also gives a similar effect, with net surface warming in summer and cooling in winter. These relationships differ in importance seasonally, with thermal advection associated with easterly or northerly winds dominating in winter, but radiative effects being more important in summer [59, 60–64]. In addition, the temperature responses vary substantially depending on the type and location of the blocking pattern [64]. Blocking events in spring and autumn generally attract less interest as they do not lead to the warmest or coldest days annually, but they can still have strong impacts, for example on the agricultural sector in the all-important growing season [65, 66]. For most of the year, Euro-Atlantic blocks enhance the likelihood of heatwaves beneath the anticyclonic region and cold spells equatorward and downstream of the blocking high [64, 67]. Blocking also has strong hydrological impacts, most obviously with dry conditions in the anticyclonic region contributing to droughts. In

contrast, regions adjacent to the block can experience extreme rainfall due to the persistent deflection of synoptic storms along the same path [68]. An extreme and unusual example of this was the steering of Hurricane Sandy westwards by a blocking high over Greenland [69]. The clear sky and air stagnation conditions underneath European blocking highs enhance the concentrations of particulate matter during winter and the photochemical build-up of surface ozone during spring and summer, eventually exceeding the air quality targets of these pollutants over some regions of Europe [70, 71].

The strongest impacts of blocking occur due to its persistence, which can allow temperature and moisture anomalies to build up over one or more weeks. Blocking has hence been a key contributing factor to several notable extreme events, for example the European heatwave of 1976 [72], the extreme heatwave in the southern and southeastern USA in 1980 [73], the Russian heatwave of 2010 [74] and the cold European winter of 2010 [75]. Such events are often extremely persistent to the extent that they stand out as clear outliers from the distribution of event durations. In some of these cases at least, there is evidence of remote driving which supports the block, for example through a forced Rossby wave train from the tropics [39, 76]. Local feedbacks from anomalies in soil moisture can clearly amplify the surface heat during summer blocks [77–79]. It is not clear to what extent this feeds back to influence the blocking circulation pattern itself, although some studies report potential effects [80, 81]. Extreme temperatures in mega-heatwaves have contributions from the combined multi-day memory of the land surface and the atmospheric boundary layer as well as heat advection from neighbouring regions, so that a realistic representation of land–atmosphere interactions in climate models is crucial for simulating extreme heatwaves [82, 83].

How Is Blocking Measured?

The range of systems interpreted as blocking, as shown in Fig. 1, has led to a diversity of blocking definitions. This makes the comparison across studies not straightforward and raises concerns on the sensitivity of the results. All objective blocking methods determine local and instantaneous blocked conditions on a gridded field using a so-called blocking index. Additional criteria are imposed to ensure that the blocking events have minimum spatial extension, quasi-stationarity and persistence (typically 4 or 5 days). The employed datasets vary in their spatial and temporal resolutions, the meteorological variable (geopotential height or materially conserved PV-based dynamical fields) and the vertical level (500 hPa, the upper troposphere–lower stratosphere or the dynamical tropopause). Although upper tropospheric fields may better capture blocking in all seasons [84], these choices ultimately produce

similar blocking climatologies when compared systematically under the same method [85–87].

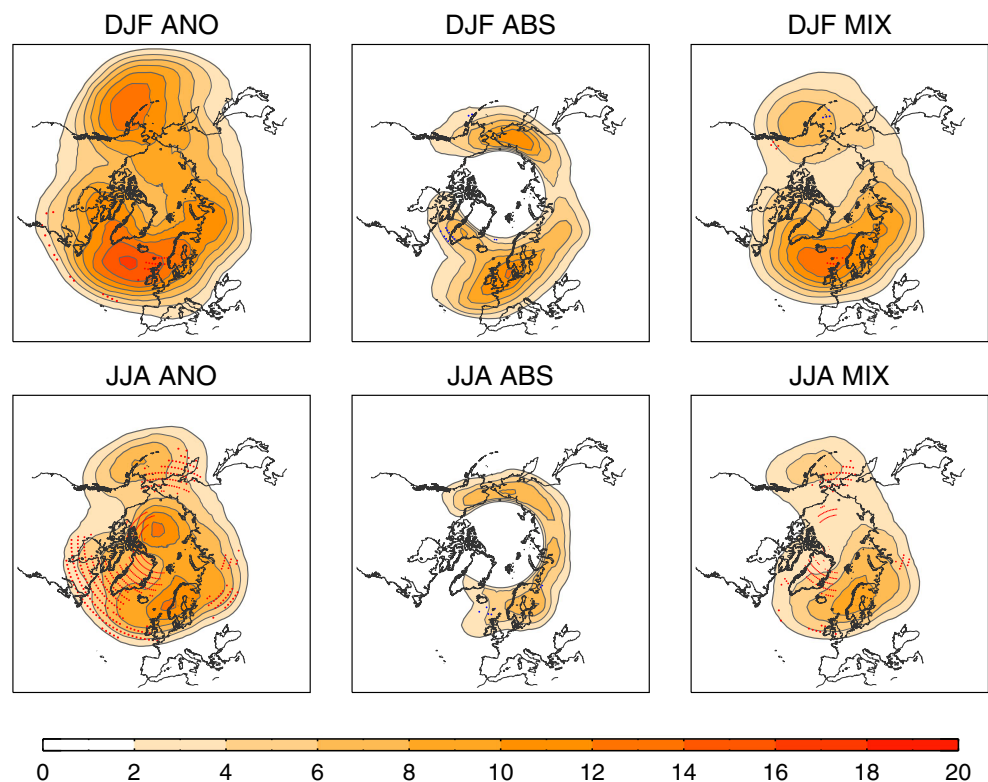
The largest discrepancies among climatologies result from the blocking index, which can take a range of forms, each highlighting different features of a block. The existing blocking indices can be classified into two broad types, based on absolute and departure fields (see [88] for a review). Traditionally, the former identified mid-latitude blocking highs on a 1-D basis by requesting several meridional gradient criteria around a constant latitude representative of the climatological jet stream (e.g. [89]). Subsequent modifications have been applied to account for spatial [90] or seasonal [85] variations of the jet stream, or to design more optimal filters [91]. Others have extended the approach to 2-D by applying the blocking index within a latitude band, avoiding the need of a reference latitude (e.g. [86, 92]). In doing so, the focus turns to Rossby wave breaking [93], which recognises blocking as a high-low dipole (Fig. 1e), regardless of whether it is dominated by the poleward anticyclone (as in traditional methods) or the equatorward cyclone. This approach captures classical mid-latitude blocks associated with the weakening of the jet stream, but also high-latitude and low-latitude blocks, which rather involve southward and northward shifts of the jet stream respectively [94, 95]. In contrast, anomaly methods search for field departures from the time mean (i.e. anomalies exceeding a given threshold), emphasising the 2-D anticyclonic area of the blocking high (e.g. [96–98]). Recent studies have combined both traditions

into a hybrid index of height anomalies associated with meridional reversals in order to reduce discrepancies and minimise ‘misdetections’ arising from the single approaches (e.g. [88, 99]). Other studies have also proposed local wave activity, a dynamical measure of the waviness of the jet stream, as a diagnostic of blocking (e.g. [100, 101]). This approach is able to capture blocking but also other events associated with meridional displacements of PV contours.

Figure 2 shows winter and summer mean blocking frequency from three different blocking indices spanning the aforementioned approaches, and three different reanalyses. Briefly, these methods all use Z500 and are based on anomalies (ANO), absolute field reversal (ABS) or a combination of the two (MIX); see the Appendix for more details. Climatological features are reasonably robust across reanalyses, and all indices display more frequent blocking in winter than in summer, with a preference for oceanic blocking in winter and continental blocking in summer. However, there are differences in the reported frequency and preferred locations.

Also indicated in Fig. 2 are locations where significant trends are identified in the reanalysis data over the period 1958–2012. While some statistical methods have suggested trends in related atmospheric circulation fields over the satellite period [102], our analysis of conventional blocking indices does not identify robust hemispherical trends over this longer period. Moreover, regional trends in blocking

Fig. 2 Blocking climatology. (top) Winter and (bottom) summer blocking frequency (percentage of days in the season, with 2% corresponding approximately to 2 blocked days per season) for 1958–2012, using: (left) the anomaly method (ANO), (middle) the absolute method (ABS), and (right) the hybrid method (MIX). Shown is the multi-reanalysis mean based on NCEP/NCAR, ERA-40 + ERA-Interim and JRA-55. Red/blue dots indicate regions with significant ($p < 0.05$, Mann-Kendall test) increasing/decreasing trends in at least two of the three reanalyses



frequency (e.g. the positive summer trend in Greenland blocking, [103]) are also seen to vary depending on the index. One potential risk in identification of trends such as these is that the geopotential height is affected by warming in the column underneath, and so increases in the height do not necessarily imply changes in the statistics of synoptic flow. Previous work has also shown that trends in blocking are not generally robust over longer periods [104], and even the satellite era is still a relatively short period over which to distinguish potential anthropogenic trends from natural multidecadal variability. We conclude, therefore, that clear long-term changes in blocking frequency have not emerged from the internal variability in recent observations.

The different blocking methods have their own strengths and weaknesses and hence we consider all indices equally valid. This diversity should be viewed as an opportunity rather than a limitation, since each approach provides different but complementary aspects of the same phenomenon. In this sense, the exploitation of an array of blocking indices is perhaps wiser than the search for a definitive blocking definition. One may argue that an optimal blocking definition should be founded on the underlying dynamics. Unfortunately, a full dynamical understanding of blocking is still an open issue (see Section ‘Dynamics of Blocking’) and several dynamical processes may be at play in the development of blocking. Instead, we suggest the following recommendations for future blocking methodologies. Firstly, a blocking definition should be inclusive, identifying but differentiating between all types of blocks (i.e. with different structures, in different regions and seasons). In this sense, there remains the challenge of distinguishing among high-low dipoles, omega blocks and even open ridges (Fig. 1). Secondly, the use of thresholds should be kept at a minimum and derived from the input data to accommodate seasonal and long-term variations and allow the applicability of the method to different climate states.

Representation in Climate Models

Blocking has always presented a challenge for numerical weather and climate models, which tend to underestimate both the occurrence and persistence of events [89, 105, 106]. A recent comprehensive survey found that there has been some systematic improvement over generations of models, particularly in the Pacific sector [106]. However, over Europe, there has been little improvement overall, with only a small number of models now exhibiting blocking frequencies approaching (but still not reaching) observed levels. Figure 3 shows the mean biases from CMIP5 models using the three different blocking indices. This shows a general agreement between methods on an underestimate of Atlantic/European blocking of around 30–50% of the observed frequency in winter and around 10–30% in summer (particularly in the high-latitude

Eurasian region). In contrast, biases in the Pacific sector are smaller and often not significant. This highlights the role of different processes acting in Pacific versus European blocks, and it is possible for one to be improved in a model while the other degrades [107, 108].

Anecdotal evidence suggests that blocking frequencies can still be fragile even in relatively capable models, with the gains accomplished in one model version sometimes lost in the following version. Apparent blocking improvements in a model can also occur through compensation of errors [109]. A further problem is that the sporadic nature of the event leads to strong natural variability in blocking frequencies, which can often hamper model evaluation when short periods prone to sampling uncertainty are used for test simulations. Despite these problems, experience has shown that modelled blocking can (sometimes, but certainly not always) be improved by:

- 1) Increases in horizontal resolution, which improves transient eddy forcing of blocks (Matsueda et al. [16, 107, 108]).
- 2) Increases in vertical resolution, which enables better representation of tropopause dynamics [110] and perhaps diabatic ascent and outflow from WCBs.
- 3) Reduction or elimination of SST biases ([111], though note that AMIP versions are not better in many models [106]).
- 4) Improved orography, which forces enhanced stationary wave patterns [107, 112].
- 5) Improved physical parameterisations [113], such as of convection [114] and drag [114, 115].
- 6) Improved accuracy of the dynamical core numerical scheme [116].

While generally encouraging, this list does highlight that there are many ways to achieve bad blocking representation in a model, but not an easy recipe to guarantee good blocking simulation.

Several studies have found that biases in blocking are intimately connected to biases in the mean flow, such that a region with low blocking will typically exhibit a mean westerly wind bias [117, 118]. While seemingly a classic chicken-and-egg problem, analysis indicates that low blocking frequencies alone cannot explain the mean bias, but in converse the mean state bias can, in good models at least, often statistically ‘explain’ the blocking bias [106, 117]. This highlights the sensitivity of many blocking indices to the mean state, so that some diagnosed changes in blocking, either in model biases or responses to forcing, may simply reflect a mean shift of the climate rather than any change in the variability of the flow [119]. However, in some cases, it is clear that biases in blocking are intimately related to structural errors in the representation of jet variability [120].

Despite overall disappointing progress in representing European blocking in a multi-model mean sense, the existence

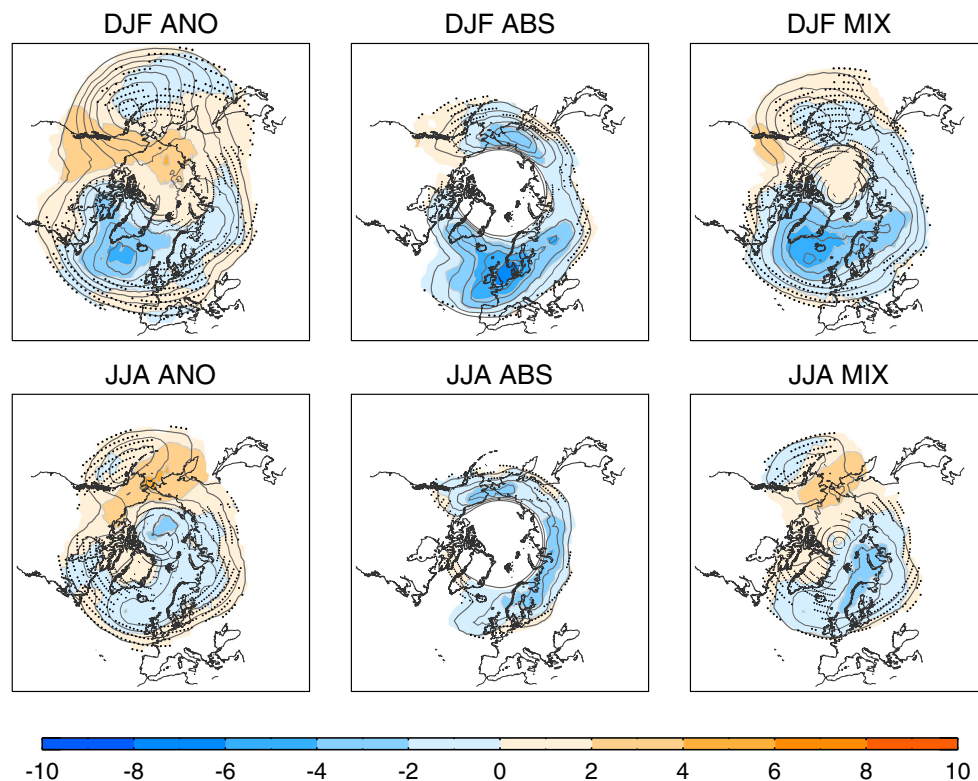


Fig. 3 Blocking biases. Multi-model mean (MMM) bias in (top) winter and (bottom) summer blocking frequency (shading, in percentage of days in the season) for the 1961–1990 period: (left) anomaly method (ANO), (middle) absolute method (ABS), (right) hybrid method (MIX). Bias is defined as the difference of blocking frequency climatologies (1961–1990) between the corresponding historical run and the ERA-40 reanalysis. Contour lines depict the ERA-40 blocking frequency climatology (2% intervals starting at 2%). Biases are only displayed over regions with climatological blocking frequencies above 1% in the ERA-40 reanalysis. Black dots denote regions of model disagreement on

the sign of the bias (i.e. less than two thirds of the models displaying the same sign). CMIP5 models (one member per model): BNU-ESM, BCC-CSM1-1, BCC-CSM1-1-M, CanESM2, CCSM4, CMCC-CESM, CMCC-CM, CMCC-CMS, CNRM-CM5, FGOALS-g2, FGOALS-s2, GFDL-CM3, GFDL-ESM2M, HadGEM2-CC, HadGEM2-ES*, IPSL-CM5A-LR, IPSL-CM5A-MR, IPSL-CM5B-LR, MIROC5, MIROC-ESM, MIROC-ESM-CHEM, MPI-ESM-LR, MPI-ESM-MR, MRI-CGCM3, NorESM1-M. *The 1981–2005 period is used instead as historical period

of a small number of models with reasonable blocking behaviour offers considerable opportunity. Some studies have identified a small subset of models with reasonable blocking structures and frequencies (within about 20% of the observed) and exploited these for more targeted investigation [121]. These are also typically the models for which mean state biases can account for much of the remaining underestimate in blocking. Despite the presence of biases, the relationship between extreme temperature and blocking is often captured by models, at least when large ensemble simulations are used [122]. An additional cause for optimism is that blocking biases are slightly weaker in summer than winter for some regions (Fig. 3 and [87]), when the association with heatwaves makes blocking of particular concern in a warming world. Some bias does remain, however [108], and further work would be welcome to investigate this, as many studies continue to focus on winter events only. Insights to reduce biases in climate models could be gained from the experience with prediction models. As a result of recent improvements to forecasting models, impressive skill is evident in probabilistic predictions of

blocking and related weather regimes in the medium range [123, 124] and even in some cases on the seasonal time scale [125]. Forecasts can be highly skillful once a blocking is established but predicting the onset of blocking can still be challenging ([27, 126, 127]).

Projections of Future Climate

Earlier climate model projections such as CMIP3 consistently featured a general reduction in blocking frequency [85] as the mid-latitude jets strengthened and/or shifted poleward in many regions. The more recent CMIP5 model projections have suggested that the responses of blocking frequency to climate change might be weaker and more complex [87, 128]. The Euro-Atlantic and Pacific winter blocking frequencies are projected to decrease on their western flanks but increase on the eastern flanks, suggesting an eastward shift in blocking activity [87, 129–131]. During summer, poleward shifts in blocking activity are reported, leading to decreases

in blocking frequency in mid-latitudes [131] but increases in high latitudes [87]. The Urals are among the few regions where blocking may increase in a future climate, although this is not robust across models, studies and even scenarios [128, 131–133]. The quantitative results, however, are somewhat sensitive to the blocking detection methods, as illustrated using the three methods in Fig. 4. In the multi-model ensemble, the largest decreases are detected during winter in the absolute method, but during summer in the anomaly method, with similar changes in the hybrid index. The spatial distribution of the projected changes also differs, suggesting that different methods reveal different aspects of blocking changes and/or are not equally sensitive to changes in the mean vs changes in variability. In the Southern Hemisphere, blocking frequency is also anticipated to decrease, particularly in the Pacific during austral spring and summer, with a hint of meridional displacements. As in its northern counterpart, seasonal changes are more diverse, with regional but not robust increases across the models [134].

These changes in blocking frequency can be directly related with changes in the mean flow and eddies [119, 128, 132,

135, 136]. The projected shift of the Euro-Atlantic blocking, for instance, is consistent with the strengthened Atlantic jet and the eastward extension of high-frequency eddies [136], although it is difficult to separate the cause from the effect. A similar relationship is also found for the Ural blocking. Such consistency, however, has not been reported over the Pacific, suggesting that multiple and perhaps competing factors are contributing to Pacific blocking changes, in agreement with the larger disparity of model projections in this region. Reduced Pacific winter blocking has been related to a weakened and poleward-shifted Hadley circulation [130] and more El Niño (less La Niña) events [128]. While individual models do not support a link with ENSO changes, ensemble projections with prescribed warming in the equatorial Pacific reveal consistent decreases in winter Pacific blocking for a variety of future ENSO responses [131].

The generally decreased blocking frequency in future climate could result in a reduction in weather and climate extremes. However, changes in the background state or local feedbacks could counteract this reduction, for example increases in surface sensible heat flux associated with enhanced

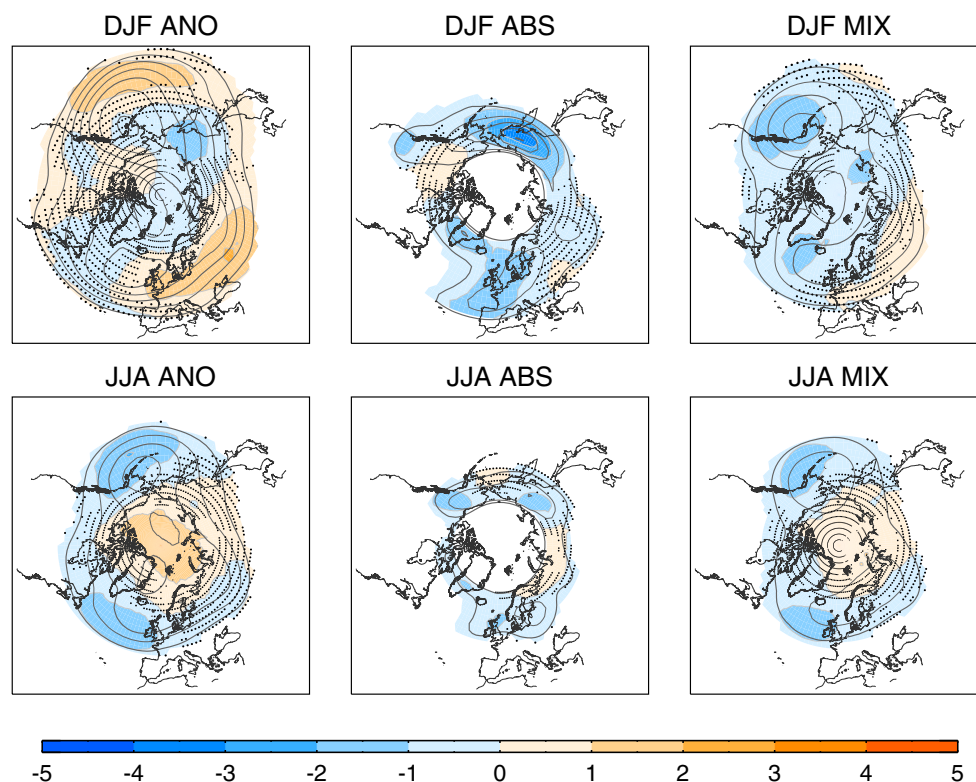


Fig. 4 Blocking projections. Multi-model mean (MMM) RCP8.5 projections of (top) winter and (bottom) summer blocking frequency changes (shading, in percentage of days in the season) for the 2061–2090 period with respect to the 1961–1990 period of the historical simulation: (left) anomaly method (ANO), (middle) absolute method (ABS), (right) hybrid method (MIX). Contour lines depict the MMM historical (1961–1990) blocking frequency climatology (2% intervals starting at 2%). Changes are only displayed over regions with historical blocking frequencies above 1% in the MMM. Black dots denote regions

of model disagreement on the sign of changes (i.e. less than two thirds of the models displaying the same sign). CMIP5 models (one member per model): BNU-ESM, BCC-CSM1-1, BCC-CSM1-1-M, CanESM2, CCSM4, CMCC-CESM, CMCC-CM, CMCC-CMS, CNRM-CM5, FGOALS-g2, FGOALS-s2, GFDL-CM3, GFDL-ESM2M, HadGEM2-CC, HadGEM2-ES*, IPSL-CM5A-LR, IPSL-CM5A-MR, IPSL-CM5B-LR, MIROC5, MIROC-ESM, MIROC-ESM-CHEM, MPI-ESM-LR, MPI-ESM-MR, MRI-CGCM3, NorESM1-M. *The 1981–2005 period is used instead as historical period

soil moisture drying [79, 137]. There are several examples supporting changing relationships between blocking and its impacts. For instance, the cooling effect of Atlantic winter blocking over Europe is projected to weaken [63, 138] due to a reduced land-sea temperature contrast and thermal advection [139, 140]. However, temperature anomalies associated with European winter blocking could shift northeastward, along with changes in blocking location [121, 141], likely leading to stronger impacts in regions that are less affected in the present climate. Similarly, Okhotsk winter blocking may trigger a higher frequency of cold days over Japan [129] and Ural winter blocking may exert a stronger impact on East Asia [132], as already observed in recent decades [142]. The relationship between temperature and blocking will continue to play an important role in the development of cold spells and heatwaves in all seasons [67]. However, it is crucial to use large ensembles of different climate models, as single realisations do not necessarily capture this relationship [122, 143]. The links between blocking and stratospheric variability also seem to remain under climate change scenarios. However, the region of blocking influence on planetary wave propagation may show an eastward shift in the Euro-Atlantic sector, resulting in a more effective influence of blocking on the polar stratosphere [144].

Major efforts are required to better understand the uncertainty in future blocking projections. To this aim, several studies have explored different approaches. One of them entails the selection of the best performing models in historical simulations based on the assumption that model biases may degrade future projections. However, these models do not always agree on their projections [87]. Moreover, models can often predict similar changes in the future despite disparate model performances in present-day runs. A more reasonable tactic invokes improved process understanding. A process-oriented approach has been particularly implemented in the modelling exercises that isolate the blocking responses to different aspects of the global warming pattern. This suggests that upper-level tropical warming is a key factor driving the reduction in blocking due to its effect of strengthening the zonal winds [139]. The influence of near-surface Arctic warming is more contentious, with some studies suggesting this could increase blocking [145–147] but others suggesting a negligible, or even negative change in blocking occurrence [139]. To better identify the dynamical mechanisms of the projected blocking changes and their impacts on weather and climate extremes, further targeted modelling efforts will be necessary.

Perspective

The generic term ‘blocking’ covers a wide variety of flow patterns. A plethora of blocking indices have been developed as a result, which can be daunting for researchers in other

fields. However, it appears better to recognise the diversity than to be overly prescriptive in attempting to formulate a universal definition. Most confidence can then be placed in results which emerge from the application of several different methods, as in the analyses presented here.

Even when different methods agree, however, confidence is still relatively low in projected blocking changes. One reason for this is the lack of theoretical support, with several different physical mechanisms contributing to blocking, which thus far has prevented the development of a theory for the whole life cycle of the event. Another reason is the continued underestimation of blocking activity by climate models, particularly for the Atlantic/European sector in winter. The reliance of blocking on many aspects of numerical model design means that only a handful of models can be considered to have a reasonable simulation of blocking. This leads to a dilemma over whether to include all models in blocking studies or only a subset of the best models. There is no clear solution to this since, for example, it may turn out that the critical ingredient for future blocking change might not be a model’s present-day skill in blocking but its skill in predicting the response in some remote driver, such as the pattern of SST change.

Considering the century-timescale projections, there remains a general agreement between models on an overall decline in mid-latitude blocking occurrence, at least in the hemispherical mean. Important regional, seasonal and methodological differences are emerging, however, which are yet to be fully understood. Regarding the caveats above, it is important to note that the projected changes are generally smaller in magnitude than the model biases and the decadal variability in blocking frequency. It is not clear how important this is, but obviously a model with very little blocking is severely limited in how it can respond to forcing. In many cases, the projected changes in blocking appear to be relatively ‘passive’ consequences of changes in the atmospheric mean state. It remains possible that improved representation of the many dynamical processes involved may lead to blocking responding in a more ‘active’ way to anthropogenic forcing. More targeted, process-based studies with capable models may help to improve confidence in model projections.

One of the less recognised challenges associated with blocking is its strong natural variability, including, for example, a small number of rare but very persistent and high-impact events. There are several practical consequences of this, for example that long time periods or multiple ensemble members are often needed to obtain good sampling statistics of blocking in data. Given the level of natural variability, it is perhaps not surprising that no fully consistent long-term trends in blocking have yet emerged in observations. Given the importance of natural variability for mid-latitude circulation in general [148], it is likely that this will continue to play a leading role in blocking variations over the coming few decades. Coupled

with the relatively gradual future decline of blocking in the ensemble projections, this suggests that blocking is likely to remain a major source of extreme weather during this century. This is especially true in summer given the association with heatwaves. The impact of wintertime blocking on temperature is largely due to thermal advection which is likely to weaken in the future, but in contrast the temperature impacts of summertime blocking may strengthen due to soil moisture feedbacks.

Acknowledgements This paper was stimulated by an international workshop on atmospheric blocking in April 2016 with over 100 participants. Giacomo Masato instigated the workshop and it was taken forward by members of the WMO World Weather Research Programme's WG on Predictability, Dynamics and Ensemble Forecasting (PDEF) with sponsorship from WCRP/SPARC, IAMAS/ICDM, NCAS-Climate, ERC, and the Universities of Bern and Reading. We thank Ben Harvey as the local organiser for the workshop, hosted by the University of Reading, and Ted Shepherd for his ERC support. We would like to acknowledge David Barriopedro for the analysis presented in Figs. 2, 3, and 4, and to thank two anonymous reviewers for their helpful comments. Reanalysis data was kindly provided by NCEP/NCAR, EMCWF and JRA. We acknowledge the World Climate Research Programme's Working Group on Coupled Modelling, which is responsible for CMIP, and we thank the climate modelling groups for producing and making available their model output. For CMIP the U.S. Department of Energy's Program for Climate Model Diagnosis and Intercomparison provides coordinating support and led development of software infrastructure in partnership with the Global Organization for Earth System Science Portals.

Funding Information TW was supported by UK NERC grant NE/N01815X. JS is supported by the Norwegian Research Council funded project ClimateXL (grant no.243953). OM received funding from the Swiss National Science Foundation Grant Nr. 200021_156059. S.-W. Son is supported by the Basic Science Research Program through the National Research Foundation (NRF) funded by the Ministry of Science and ICT (2017R1E1A1A01074889).

Compliance with Ethical Standards

Conflict of Interest On behalf of all authors, the corresponding author states that there is no conflict of interest.

Appendix

We describe the algorithms and thresholds employed herein to identify blocking. They follow common approaches published elsewhere [88]. For simplicity and coherency, the implementation of thresholds and other methodological considerations have been modified with respect to the original studies. Daily geopotential height fields at 500 hPa (Z500) were linearly interpolated to a common $2.5^\circ \times 2.5^\circ$ grid before performing the computations.

Anomaly method (ANO, hereafter, similar to Schwierz et al. [98] but using Z500 instead) Daily anomalies of Z500 are computed for each grid point as the difference with respect to the climatological mean daily values of the analysed period.

For each day, blocks are detected as 2-D areas of at least $2 \cdot 10^6 \text{ km}^2$ extension with Z500 anomalies above the 90th percentile of the Z500 anomaly distribution over $50^\circ\text{--}80^\circ\text{N}$. The same threshold is applied to all grid points, but it is allowed to change with the calendar month by using three-month centered distributions. Quasi-stationarity and persistence are ensured by imposing a minimum percentage of spatial overlap between the blocked areas of successive days (50%) for at least 5 days.

Absolute method (ABS, hereafter, similar to Davini et al. [86])

For each longitude λ , the following meridional Z500 gradients are computed to the north and south of a given latitude ϕ :

$$\begin{aligned} GHGN(\lambda, \phi) &= \frac{(Z(\lambda, \phi + \Delta) - Z(\lambda, \phi))}{\Delta} < -10 \text{ gpm}/^\circ \\ GHGS(\lambda, \phi) &= \frac{(Z(\lambda, \phi) - Z(\lambda, \phi - \Delta))}{\Delta} > 0 \\ GHGS_2(\lambda, \phi) &= \frac{(Z(\lambda, \phi - \Delta) - Z(\lambda, \phi - 2\Delta))}{\Delta} < -5 \text{ gpm}/^\circ \end{aligned} \quad (1)$$

where $45^\circ < \phi < 70^\circ \text{ N}$ and $\Delta = 15^\circ$ latitude. GHGN and GHGS₂ are applied to avoid the detection of cut-off lows and subtropical features ('low-latitude blocks'). A grid point is blocked if the above meridional gradients averaged over $\Delta/2$ in longitude satisfy eq. (1). 2-D blocked areas are required to have a minimum areal extension of $500,000 \text{ km}^2$. Finally, blocking patterns occurring during consecutive days are considered a blocking event if there is any overlap between their 2-D blocked areas for at least 5 days.

Hybrid method (MIX, hereafter, similar to Barriopedro et al. [88])

Following ANO, daily blocks are identified as contiguous 2-D spatial signatures with anomalies above a given threshold (the same as in ANO). Similar to ABS, these areas are also required to be associated with meridional Z500 gradient reversals around a reference latitude (ϕ_c), defined for each longitude and calendar month as the latitude with maximum variance in the 5-day high-pass Z500 filtered field. This condition is demanded by computing the difference between Δ -width latitudinal averages of Z500:

$$GHGS(\lambda, \phi) = \frac{\bar{Z}(\lambda, \phi : \phi + \Delta) - \bar{Z}(\lambda, \phi : \phi - \Delta)}{\Delta} > 0 \quad (2)$$

where $\phi_c(\lambda) - \Delta/2 < \phi < \phi_c(\lambda) + \Delta/2$ and $\Delta = 15^\circ$ latitude. The entire 2-D area is blocked if, for at least one of its longitudes, GHGS averaged over $\Delta/2$ in longitude satisfies eq. (2). Finally, minimum cut-off values are required to the 2-D extension ($2 \cdot 10^6 \text{ km}^2$), the fraction of overlap between successive daily blocks (50%) and the duration (5 days).

Open Access This article is distributed under the terms of the Creative Commons Attribution 4.0 International License (<http://creativecommons.org/licenses/by/4.0/>), which permits unrestricted use, distribution, and reproduction in any medium, provided you give appropriate credit to the original author(s) and the source, provide a link to the Creative Commons license, and indicate if changes were made.

References

- Hoskins BJ, McIntyre ME, Robertson AW. On the use and significance of isentropic potential vorticity maps. *Q J R Meteorol Soc.* 1985;111(470):877–946.
- Sumner EJ. A study of blocking in the Atlantic-European of the northern hemisphere. *Q J R Meteorol Soc.* 1954;80(345):402–16.
- Gabriel A, Peters D. A diagnostic study of different types of Rossby wave breaking events in the northern extratropics. *J Meteorol Soc Japan Ser II.* 2008;86(5):613–31.
- Masato G, Hoskins BJ, Woollings TJ. Wave-breaking characteristics of midlatitude blocking. *Q J R Meteorol Soc.* 2012;138(666):1285–96.
- Rex DF. Blocking action in the middle troposphere and its effect upon regional climate: I. An aerological study of blocking action. *Tellus.* 1950;2(3):196–211.
- Berggren R, Bolin B, Rossby CG. An aerological study of zonal motion, its perturbations and break-down. *Tellus.* 1949;1(2):14–37.
- Tyrlis E, Hoskins BJ. Aspects of a Northern Hemisphere atmospheric blocking climatology. *J Atmos Sci.* 2008;65:1638–52.
- Häkkinen S, Rhines PB, Worthen DL. Atmospheric blocking and Atlantic multidecadal ocean variability. *Science.* 2011;334(6056):655–9.
- Davini P, von Hardenberg J, Corti S. Tropical origin for the impacts of the Atlantic multidecadal variability on the Euro-Atlantic climate. *Environ Res Lett.* 2015;10(9):094010.
- Gollan G, Greatbatch RJ, Jung T. Origin of variability in Northern Hemisphere winter blocking on interannual to decadal timescales. *Geophys Res Lett.* 2015;42(22):10,037–46.
- Henderson SA, Maloney ED, Barnes EA. The influence of the Madden–Julian oscillation on Northern Hemisphere winter blocking. *J Clim.* 2016;29(12):4597–616.
- O'Reilly CH, Czaja A. The response of the Pacific storm track and atmospheric circulation to Kuroshio extension variability. *Q J R Meteorol Soc.* 2015;141(686):52–66.
- O'Reilly CH, Minobe S, Kuwano-Yoshida A. The influence of the Gulf Stream on wintertime European blocking. *Clim Dyn.* 2016;47(5–6):1545–67.
- Peings Y, Magnusdottir G. Forcing of the wintertime atmospheric circulation by the multidecadal fluctuations of the North Atlantic Ocean. *Environ Res Lett.* 2014;9(3):034018.
- Swanson KL. Blocking as a local instability to zonally varying flows. *Q J R Meteorol Soc.* 2001;127(574):1341–55.
- Matsueda M. Blocking predictability in operational medium-range ensemble forecasts. *SOLA.* 2009;5:113–6.
- Legras B, Ghil M. Persistent anomalies, blocking and variations in atmospheric predictability. *J Atmos Sci.* 1985;42(5):433–71.
- Reinhold BB, Pierrehumbert RT. Dynamics of weather regimes: quasi-stationary waves and blocking. *Mon Weather Rev.* 1982;110(9):1105–45.
- Charney JG, DeVore JG. Multiple flow equilibria in the atmosphere and blocking. *J Atmos Sci.* 1979;36(7):1205–16.
- Austin JF. The blocking of middle latitude westerly winds by planetary waves. *Q J R Meteorol Soc.* 1980;106(448):327–50.
- Brunet G. Empirical normal-mode analysis of atmospheric data. *J Atmos Sci.* 1994;51(7):932–52.
- Hoskins BJ, Sardeshmukh PDA. Diagnostic study of the dynamics of the Northern Hemisphere winter of 1985–86. *Q J R Meteorol Soc.* 1987;113(477):759–78.
- Renwick JA, Revell MJ. Blocking over the South Pacific and Rossby wave propagation. *Mon Weather Rev.* 1999;127(10):2233–47.
- Colucci SJ. Explosive cyclogenesis and large-scale circulation changes: implications for atmospheric blocking. *J Atmos Sci.* 1985;42(24):2701–17.
- Riviere G, Orlanski I. Characteristics of the Atlantic storm-track eddy activity and its relation with the North Atlantic Oscillation. *J Atmos Sci.* 2007;64(2):241–66.
- Sanders F, Gyakum JR. Synoptic-dynamic climatology of the “bomb”. *Mon Weather Rev.* 1980;108(10):1589–606.
- Schäfler A, Craig G, Wemli H, Arbogast P, Doyle JD, McTaggart-Cowan R, Methven J, Rivière G et al. The North Atlantic waveguide and downstream impact experiment. *Bull Am Meteorol Soc.* 2018. <https://doi.org/10.1175/BAMS-D-17-0003.1>.
- Burkhardt JP, Lupo AR. The planetary-and synoptic-scale interactions in a southeast Pacific blocking episode using PV diagnostics. *J Atmos Sci.* 2005;62(6):1901–16.
- Nakamura H, Nakamura M, Anderson JL. The role of high-and low-frequency dynamics in blocking formation. *Mon Weather Rev.* 1997;125(9):2074–93.
- Altenhoff AM, Martius O, Croci-Maspoli M, Schwierz C, Davies HC. Linkage of atmospheric blocks and synoptic-scale Rossby waves: a climatological analysis. *Tellus A.* 2008;60(5):1053–63.
- McWilliams JC. An application of equivalent modons to atmospheric blocking. *Dyn Atmos Oceans.* 1980;5(1):43–66.
- Hoskins BJ, James IN, White GH. The shape, propagation and mean-flow interaction of large-scale weather systems. *J Atmos Sci.* 1983;40(7):1595–612.
- Illari L. A diagnostic study of the potential vorticity in a warm blocking anticyclone. *J Atmos Sci.* 1984;41(24):3518–26.
- Luo D. A barotropic envelope Rossby soliton model for block–eddy interaction. Part I: effect of topography. *J Atmos Sci.* 2005;62(1):5–21.
- Mullen SL. Transient eddy forcing of blocking flows. *J Atmos Sci.* 1987;44(1):3–22.
- Shutts GJ. The propagation of eddies in diffuent jetstreams: Eddy vorticity forcing of ‘blocking’ flow fields. *Q J R Meteorol Soc.* 1983;109(462):737–61.
- Yamazaki A, Itoh H. Vortex–vortex interactions for the maintenance of blocking. Part I: the selective absorption mechanism and a case study. *J Atmos Sci.* 2013;70(3):725–42.
- Swanson KL, Kushner PJ, Held IM. Dynamics of barotropic storm tracks. *J Atmos Sci.* 1997;54(7):791–810.
- Schneider A, Schubert S, Vargin P, Lunkeit F, Zhu X, Peters DH, et al. Large-scale flow and the long-lasting blocking high over Russia: summer 2010. *Mon Weather Rev.* 2012;140(9):2967–81.
- Croci-Maspoli M, Davies HC. Key dynamical features of the 2005/06 European winter. *Mon Weather Rev.* 2009;137(2):664–78.
- Tilly DE, Lupo AR, Melick CJ, Market PS. Calculated height tendencies in two southern hemisphere blocking and cyclone events: the contribution of diabatic heating to block intensification. *Mon Weather Rev.* 2008;136(9):3568–78.
- Madonna E, Wernli H, Joos H, Martius O. Warm conveyor belts in the ERA-interim dataset (1979–2010). Part I: climatology and potential vorticity evolution. *J Clim.* 2014;27(1):3–26.
- Methven J. Potential vorticity in warm conveyor belt outflow. *Q J R Meteorol Soc.* 2015;141(689):1065–71.
- Martínez-Alvarado O, Joos H, Chagnon J, Boettcher M, Gray SL, Plant RS, et al. The dichotomous structure of the warm conveyor belt. *Q J R Meteorol Soc.* 2014;140(683):1809–24.

45. Grams CM, Wernli H, Böttcher M, Čampa J, Corsmeier U, Jones SC, et al. The key role of diabatic processes in modifying the upper-tropospheric wave guide: a North Atlantic case-study. *Q J R Meteorol Soc.* 2011;137(661):2174–93.
46. Pfähl S, Schwierz C, Croci-Maspoli M, Grams CM, Wernli H. Importance of latent heat release in ascending air streams for atmospheric blocking. *Nat Geosci.* 2015;8(8):610–4.
47. Chagnon JM, Gray SL, Methven J. Diabatic processes modifying potential vorticity in a North Atlantic cyclone. *Q J R Meteorol Soc.* 2013;139(674):1270–82.
48. Hoskins B. A potential vorticity view of synoptic development. *Meteorol Appl.* 1997;4(4):325–34.
49. Barriopedro D, Calvo N. On the relationship between ENSO, stratospheric sudden warmings, and blocking. *J Clim.* 2014;27(12):4704–20.
50. Castanheira JM, Barriopedro D. Dynamical connection between tropospheric blockings and stratospheric polar vortex. *Geophys Res Lett.* 2010;37(13)
51. Kolstad EW, Breiteig T, Scaife AA. The association between stratospheric weak polar vortex events and cold air outbreaks in the Northern Hemisphere. *Q J R Meteorol Soc.* 2010;136(649):886–93.
52. Martius O, Polvani LM, Davies HC. Blocking precursors to stratospheric sudden warming events. *Geophys Res Lett.* 2009;36(14)
53. Nishii K, Nakamura H, Orsolini YJ. Geographical dependence observed in blocking high influence on the stratospheric variability through enhancement and suppression of upward planetary-wave propagation. *J Clim.* 2011;24(24):6408–23.
54. Woollings T, Charlton-Perez A, Ineson S, Marshall AG, Masato G. Associations between stratospheric variability and tropospheric blocking. *J Geophys Res: Atmos.* 2010b;115(D6):27.
55. Colucci SJ, Kelleher ME. Diagnostic comparison of tropospheric blocking events with and without sudden stratospheric warming. *J Atmos Sci.* 2015;72(6):2227–40.
56. Davini P, Cagnazzo C, Anstey JA. A blocking view of the stratosphere-troposphere coupling. *J Geophys Res: Atmos.* 2014;119(19):11,100–15.
57. Mitchell DM, Gray LJ, Anstey J, Baldwin MP, Charlton-Perez AJ. The influence of stratospheric vortex displacements and splits on surface climate. *J Clim.* 2013;26(8):2668–82.
58. Vial J, Osborn TJ, Lott F. Sudden stratospheric warmings and tropospheric blockings in a multi-century simulation of the IPSL-CM5A coupled climate model. *Clim Dyn.* 2013;40(9–10):2401–14.
59. Pfähl S, Wernli H. Quantifying the relevance of atmospheric blocking for co-located temperature extremes in the Northern Hemisphere on (sub-)daily time scales. *Geophys Res Lett.* 2012;39(12)
60. Bieli M, Pfähl S, Wernli H. A Lagrangian investigation of hot and cold temperature extremes in Europe. *Q J R Meteorol Soc.* 2015;141(686):98–108.
61. Buehler T, Raible CC, Stocker TF. The relationship of winter season North Atlantic blocking frequencies to extreme cold or dry spells in the ERA-40. *Tellus A.* 2011;63(2):212–22.
62. Mendes MC, Trigo RM, Cavalcanti IF, DaCamara CC. Blocking episodes in the Southern Hemisphere: impact on the climate of adjacent continental areas. *Pure Appl Geophys.* 2008;165(9–10):1941–62.
63. Sillmann J, Croci-Maspoli M, Kallache M, Katz RW. Extreme cold winter temperatures in Europe under the influence of North Atlantic atmospheric blocking. *J Clim.* 2011;24(22):5899–913.
64. Sousa PM, Trigo RM, Barriopedro D, Soares PM, Santos JA. European temperature responses to blocking and ridge regional patterns. *Clim Dyn.* 2018;50(1–2):457–77.
65. Brunner L, Hegerl GC, Steiner AK. Connecting atmospheric blocking to European temperature extremes in spring. *J Clim.* 2017;30(2):585–94.
66. Cassou C, Cattiaux J. Disruption of the European climate seasonal clock in a warming world. *Nat Clim Chang.* 2016;6(6):589–94.
67. Brunner L, N. Schaller, J. Anstey, J. Sillmann and A. K. Steiner. Dependence of present and future European temperature extremes on the location of atmospheric blocking. *Geophys Res Lett* 2018;45:6311–6320
68. Sousa PM, Trigo RM, Barriopedro D, Soares PM, Ramos AM, Liberato ML. Responses of European precipitation distributions and regimes to different blocking locations. *Clim Dyn.* 2017;48(3–4):1141–60.
69. Barnes EA, Polvani LM, Sobel AH. Model projections of atmospheric steering of Sandy-like superstorms. *Proc Natl Acad Sci.* 2013;110(38):15211–5.
70. Garrido-Perez JM, Ordóñez C, García-Herrera R. Strong signatures of high-latitude blocks and subtropical ridges in winter PM10 over Europe. *Atmos Environ.* 2017;167:49–60.
71. Ordóñez C, Barriopedro D, García-Herrera R, Sousa PM, Schnell JL. Regional responses of surface ozone in Europe to the location of high-latitude blocks and subtropical ridges. *Atmos Chem Phys.* 2017;17(4):3111–31.
72. Green JS. The weather during July 1976: some dynamical considerations of the drought. *Weather.* 1977;32(4):120–6.
73. Karl TR, Quayle RG. The 1980 summer heat wave and drought in historical perspective. *Mon Weather Rev.* 1981;109:2055–73.
74. Matsueda M. Predictability of Euro-Russian blocking in summer of 2010. *Geophys Res Lett.* 2011;38(6)
75. Cattiaux J, Vautard R, Cassou C, Yiou P, Masson-Delmotte V, Codron F. Winter 2010 in Europe: a cold extreme in a warming climate. *Geophys Res Lett.* 2010;37(20)
76. Greatbatch RJ, Gollan G, Jung T, Kunz T. Tropical origin of the severe European winter of 1962/1963. *Q J R Meteorol Soc.* 2015;141(686):153–65.
77. Hauser M, Orth R, Seneviratne SI. Role of soil moisture versus recent climate change for the 2010 heat wave in western Russia. *Geophys Res Lett.* 2016;43:2819–26.
78. Quesada B, Vautard R, Yiou P, Hirschi M, Seneviratne SI. Asymmetric European summer heat predictability from wet and dry southern winters and springs. *Nat Clim Chang.* 2012;2(10):736–41.
79. Seneviratne SI, Corti T, Davin EL, Hirschi M, Jaeger EB, Lehner I, et al. Investigating soil moisture–climate interactions in a changing climate: a review. *Earth Sci Rev.* 2010;99(3):125–61.
80. Fischer EM, Seneviratne SI, Vidale PL, Lüthi D, Schär C. Soil moisture–atmosphere interactions during the 2003 European summer heatwave. *J Clim.* 2007;20:5081–99.
81. Orth R, Dutra E, Pappenberger F. Improving weather predictability by including land surface model parameter uncertainty. *Mon Weather Rev.* 2016;144(4):1551–69.
82. Miralles DG, Teuling AJ, Van Heerwaarden CC, de Arellano JV-G. Mega-heatwave temperatures due to combined soil desiccation and atmospheric heat accumulation. *Nat Geosci.* 2014;7(5):345–9.
83. Vautard R, Yiou P, D’andrea F, De Noblet N, Viovy N, Cassou C, et al. Summertime European heat and drought waves induced by wintertime Mediterranean rainfall deficit. *Geophys Res Lett.* 2007;34(7)
84. Small D, Atallah EH, Gyakum JR. An objectively determined blocking index and its northern hemisphere climatology. *J Clim.* 2014;27:2948–70.
85. Barnes EA, Slingo J, Woollings T. A methodology for the comparison of blocking climatologies across indices, models and climate scenarios. *Clim Dyn.* 2012;38(11–12):2467–81.

86. Davini P, Cagnazzo C, Gualdi S, Navarra A. Bidimensional diagnostics, variability, and trends of Northern Hemisphere blocking. *J Clim*. 2012a;25(19):6496–509.
87. Masato G, Hoskins BJ, Woollings T. Winter and summer Northern Hemisphere blocking in CMIP5 models. *J Clim*. 2013b;26(18):7044–59.
88. Barriopedro D, García-Herrera R, Trigo RM. Application of blocking diagnosis methods to general circulation models. Part I: a novel detection scheme. *Clim Dyn*. 2010;35(7–8):1373–91.
89. Tibaldi S, Molteni F. On the operational predictability of blocking. *Tellus A: Dyn Meteorol Ocean*. 1990;42(3):343–65.
90. Pelly JL, Hoskins BJ. A new perspective on blocking. *J Atmos Sci*. 2003;60(5):743–755.
91. Schalte B, Blender R, Fraedrich K. Blocking detection based on synoptic filters. *Adv Meteorol*. 2011;2011:1–11.
92. Masato G, Hoskins BJ, Woollings T. Wave-breaking characteristics of Northern Hemisphere winter blocking: a two-dimensional approach. *J Clim*. 2013a;26(13):4535–49.
93. Woollings T, Hoskins B, Blackburn M, Berrisford P. A new Rossby wave–breaking interpretation of the North Atlantic Oscillation. *J Atmos Sci*. 2008;65(2):609–26.
94. Davini P, Cagnazzo C, Neale R, Tribbia J. Coupling between Greenland blocking and the North Atlantic Oscillation pattern. *Geophys Res Lett*. 2012b;39(14).
95. Woollings T, Hannachi A, Hoskins B. Variability of the North Atlantic eddy-driven jet stream. *Q J R Meteorol Soc*. 2010a;136(649):856–68.
96. Dole RM. Persistent anomalies of the extratropical Northern Hemisphere wintertime circulation: structure. *Mon Weather Rev*. 1986;114(1):178–207.
97. Sausen R, König W, Sielmann F. Analysis of blocking events from observations and ECHAM model simulations. *Tellus A*. 1995;47(4):421–38.
98. Schwierz C, Croci-Maspoli M, Davies HC. Perspicacious indicators of atmospheric blocking. *Geophys Res Lett*. 2004;31(6).
99. Dunn-Sigouin E, Son SW, Lin H. Evaluation of Northern Hemisphere blocking climatology in the global environment multiscale model. *Mon Weather Rev*. 2013;141(2):707–27.
100. Martineau P, Chen G, Burrows DA. Wave events: climatology, trends, and relationship to Northern Hemisphere winter blocking and weather extremes. *J Clim*. 2017;30(15):5675–97.
101. Nakamura N, Huang CS. Atmospheric blocking as a traffic jam in the jet stream. *Science*. 2018 24:eaat0721.
102. Horton DE, Johnson NC, Singh D, Swain DL, Rajaratnam B, Diffenbaugh NS. Contribution of changes in atmospheric circulation patterns to extreme temperature trends. *Nature*. 2015;522(7557):465–9.
103. Hanna E, Cropper TE, Hall RJ, Cappelen J. Greenland Blocking Index 1851–2015: a regional climate change signal. *Int J Climatol*. 2016;36(15):4847–61.
104. Barnes EA, Dunn-Sigouin E, Masato G, Woollings T. Exploring recent trends in Northern Hemisphere blocking. *Geophys Res Lett*. 2014;41:638–44. <https://doi.org/10.1002/2013GL058745>.
105. d’Andrea F, Tibaldi S, Blackburn M, Boer G, Déqué M, Dix MR, et al. Northern Hemisphere atmospheric blocking as simulated by 15 atmospheric general circulation models in the period 1979–1988. *Clim Dyn*. 1998;14(6):385–407.
106. Davini P, D’Andrea F. Northern Hemisphere atmospheric blocking representation in global climate models: twenty years of improvements? *J Clim*. 2016;29(24):8823–40.
107. Berckmans J, Woollings T, Demory ME, Vidale PL, Roberts M. Atmospheric blocking in a high resolution climate model: influences of mean state, orography and eddy forcing. *Atmos Sci Lett*. 2013;14(1):34–40.
108. Schiemann R, Demory ME, Shaffrey LC, Strachan J, Vidale PL, Mizieliński MS, et al. The resolution sensitivity of Northern Hemisphere blocking in four 25-km atmospheric global circulation models. *J Clim*. 2017;30(1):337–58.
109. Davini P, Corti S, D’Andrea F, Rivière G, von Hardenberg J. Improved winter European atmospheric blocking frequencies in high-resolution global climate simulations. *J Adv Model Earth Syst*. 2017;9(7):2615–34.
110. Anstey JA, Davini P, Gray LJ, Woollings TJ, Butchart N, Cagnazzo C, et al. Multi-model analysis of Northern Hemisphere winter blocking: model biases and the role of resolution. *J Geophys Res:Atmos*. 2013;118(10):3956–71.
111. Scaife AA, Copsey D, Gordon C, Harris C, Hinton T, Keeley S, et al. Improved Atlantic winter blocking in a climate model. *Geophys Res Lett*. 2011;38(23).
112. Jung T, Miller MJ, Palmer TN, Towers P, Wedi N, Achuthavarier D, et al. High-resolution global climate simulations with the ECMWF model in Project Athena: experimental design, model climate, and seasonal forecast skill. *J Clim*. 2012;25(9):3155–72.
113. Martínez-Alvarado O, Madonna E, Gray SL, Joos H. A route to systematic error in forecasts of Rossby waves. *Q J R Meteorol Soc*. 2016;142(694):196–210.
114. Jung T, Balsamo G, Bechtold P, Beljaars AC, Köhler M, Miller MJ, et al. The ECMWF model climate: recent progress through improved physical parametrizations. *Q J R Meteorol Soc*. 2010;136(650):1145–60.
115. Pithan F, Shepherd TG, Zappa G, Sandu I. Climate model biases in jet streams, blocking and storm tracks resulting from missing orographic drag. *Geophys Res Lett*. 2016;43(13):7231–40.
116. Williams KD, Copsey D, Blockley EW, Bodas-Salcedo A, Calvert D, Comer R, Davis P, Graham T, Hewitt HT, Hill R, Hyder P. The Met Office Global Coupled Model 3.0 and 3.1 (GC3.0 & GC3.1) configurations. *Journal of Advances in Modeling Earth Systems*. 2017.
117. Scaife AA, Woollings T, Knight J, Martin G, Hinton T. Atmospheric blocking and mean biases in climate models. *J Clim*. 2010;23(23):6143–52.
118. Vial J, Osborn TJ. Assessment of atmosphere-ocean general circulation model simulations of winter northern hemisphere atmospheric blocking. *Clim Dyn*. 2012;39(1–2):95–112.
119. Woollings T. Dynamical influences on European climate: an uncertain future. *PhilosTrans R Soc London A: Math, Phys Eng Sci*. 2010;368(1924):3733–56.
120. Davini P, Cagnazzo C. On the misinterpretation of the North Atlantic Oscillation in CMIP5 models. *Clim Dyn*. 2014;43(5–6):1497–511.
121. Masato G, Woollings T, Hoskins BJ. Structure and impact of atmospheric blocking over the Euro-Atlantic region in present-day and future simulations. *Geophys Res Lett*. 2014;41(3):1051–8.
122. Schaller N, Sillmann J, Anstey J, Fischer EM, Grams CM, Russo S. Influence of blocking on heatwaves in large model ensembles. *Environ Res Lett*. 2018;13:054015.
123. Ferranti L, Corti S, Janousek M. Flow-dependent verification of the ECMWF ensemble over the Euro-Atlantic sector. *Q J R Meteorol Soc*. 2015;141(688):916–24.
124. Frame TH, Ambaum MH, Gray SL, Methven J. Ensemble prediction of transitions of the North Atlantic eddy-driven jet. *Q J R Meteorol Soc*. 2011;137(658):1288–97.
125. Athanasiadis PJ, Bellucci A, Hermanson L, Scaife AA, MacLachlan C, Arribas A, et al. The representation of atmospheric blocking and the associated low-frequency variability in two seasonal prediction systems. *J Clim*. 2014;27(24):9082–100.
126. Matsueda M, Palmer TN. Estimates of flow-dependent predictability of wintertime Euro-Atlantic weather regimes in medium-range forecasts. *Q J R Meteorol Soc*. 2018.
127. Pelly JL, Hoskins BJ. How well does the ECMWF ensemble prediction system predict blocking? *Q J R Meteorol Soc*. 2003;129(590):1683–702.

128. Dunn-Sigouin E, Son SW. Northern Hemisphere blocking frequency and duration in the CMIP5 models. *J Geophys Res: Atmos.* 2013;118(3):1179–88.
129. Kitano Y, Yamada TJ. Relationship between atmospheric blocking and cold day extremes in current and RCP8. 5 future climate conditions over Japan and the surrounding area. *Atmos Sci Lett.* 2016;17(11):616–22.
130. Lee DY, Ahn JB. Future change in the frequency and intensity of wintertime North Pacific blocking in CMIP5 models. *Int J Climatol.* 2017;37(5):2765–81.
131. Matsueda M, Endo H. The robustness of future changes in Northern Hemisphere blocking: a large ensemble projection with multiple sea surface temperature patterns. *Geophys Res Lett.* 2017;44:5158–66.
132. Cheung HH, Zhou W. Implications of Ural blocking for east Asian winter climate in CMIP5 GCMs. Part I: biases in the historical scenario. *J Clim.* 2015;28(6):2203–16.
133. Li Y, Ye P, Feng J, Lu Y, Wang J, Pu Z. Simulation and projection of blocking highs in key regions of Eurasia by CMIP5 models. *J Meteorol Soc Japan Ser II.* 2017;95(2):147–65.
134. Parsons S, Renwick JA, McDonald AJ. An assessment of future Southern Hemisphere blocking using CMIP5 projections from four GCMs. *J Clim.* 2016;29(21):7599–611.
135. Barnes EA, Hartmann DL. Detection of Rossby wave breaking and its response to shifts of the midlatitude jet with climate change. *J Geophys Res:Atmos.* 2012;117(D9)
136. de Vries H, Woollings T, Anstey J, Haarsma RJ, Hazeleger W. Atmospheric blocking and its relation to jet changes in a future climate. *Clim Dyn.* 2013;41(9–10):2643–54.
137. Vogel MM, Orth R, Cheruy F, Hagemann S, Lorenz R, van den Hurk BJJM, Seneviratne SI. Regional amplification of projected changes in extreme temperatures strongly controlled by soil moisture-temperature feedbacks. *Geophys Res Lett.* 2017;44(3):1511–9.
138. Screen JA. The missing Northern European winter cooling response to Arctic sea ice loss. *Nat Commun.* 2017;8:14603.
139. Kennedy D, Parker T, Woollings T, Harvey B, Shaffrey L. The response of high-impact blocking weather systems to climate change. *Geophys Res Lett.* 2016;43(13):7250–8.
140. Vries H, Haarsma RJ, Hazeleger W. Western European cold spells in current and future climate. *Geophys Res Lett.* 2012;39(4)
141. Sillmann J, Croci-Maspoli M. Present and future atmospheric blocking and its impact on European mean and extreme climate. *Geophys Res Lett.* 2009;36(10)
142. Wang L, Chen W, Zhou W, Chan JC, Barriopedro D, Huang R. Effect of the climate shift around mid 1970s on the relationship between wintertime Ural blocking circulation and east Asian climate. *Int J Climatol.* 2010;30(1):153–8.
143. Russo S, Dosio A, Graversen RG, Sillmann J, Carrao H, Dunbar MB, et al. Magnitude of extreme heat waves in present climate and their projection in a warming world. *J Geophys Res: Atmos.* 2014;119(22):12,500–12.
144. Ayarzagüena B, Orsolini YJ, Langematz U, Abalichin J, Kubin A. The relevance of the location of blocking highs for stratospheric variability in a changing climate. *J Clim.* 2015;28(2):531–49.
145. Francis JA, Vavrus SJ. Evidence for a wavier jet stream in response to rapid Arctic warming. *Environ Res Lett.* 2015;10(1):014005.
146. Liu J, Curry JA, Wang H, Song M, Horton RM. Impact of declining Arctic sea ice on winter snowfall. *Proc Natl Acad Sci.* 2012;109(11):4074–9.
147. Mori M, Watanabe M, Shiogama H, Inoue J, Kimoto M. Robust Arctic sea-ice influence on the frequent Eurasian cold winters in past decades. *Nat Geosci.* 2014;7(12):869–73.
148. Deser C, Phillips AS, Bourdette V, Teng H. Uncertainty in climate change projections: the role of internal variability. *Climate Dyn.* 2012;38:527–46.